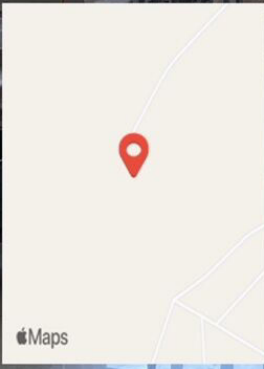




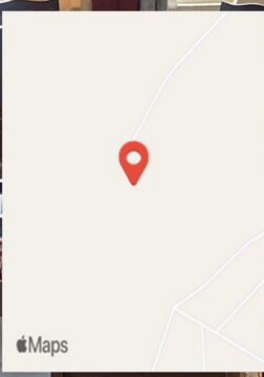
GPS Map Camera



Bhopal, MP, India  
Bhanpura, Bhopal, 462037, MP, India  
Lat 23.298907, Long 77.420349  
07/23/2022 10:48 AM



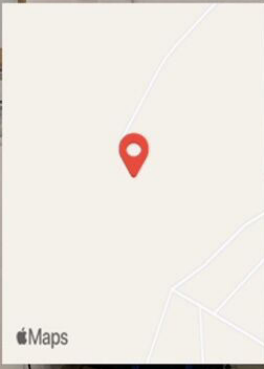
GPS Map Camera



Bhopal, MP, India  
Bhanpura, Bhopal, 462037, MP, India  
Lat 23.298906, Long 77.420349  
07/23/2022 10:49 AM

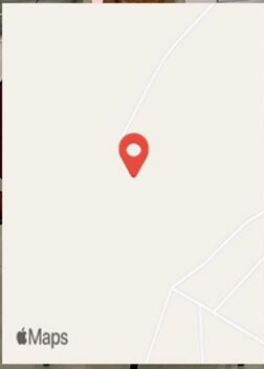


GPS Map Camera



Apple Maps

Bhopal, MP, India  
Bhanpura, Bhopal, 462037, MP, India  
Lat 23.298902, Long 77.420350  
07/23/2022 10:43 AM




Bhopal, MP, India  
Bhanpura, Bhopal, 462037, MP, India  
Lat 23.298897, Long 77.420352  
07/23/2022 10:46 AM

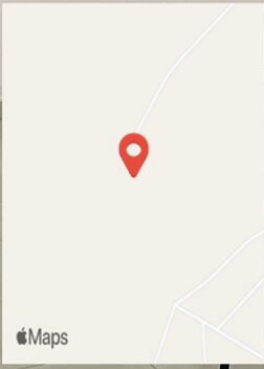
GPS Map Camera



Handwritten notes on a small board, including the word 'Vaidya' and some illegible text.



GPS Map Camera

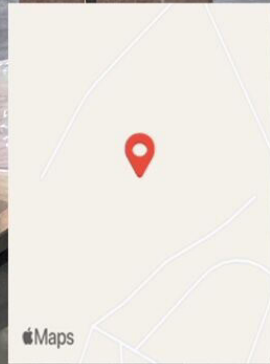


Bhopal, MP, India  
Bhanpura, Bhopal, 462037, MP, India  
Lat 23.298962, Long 77.420334  
07/23/2022 10:45 AM

Apple Maps

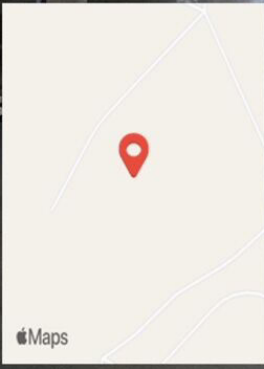


GPS Map Camera



Apple Maps

Bhopal, MP, India  
Bhanpura, Bhopal, 462037, MP, India  
Lat 23.299040, Long 77.420825  
07/23/2022 10:54 AM



Bhopal, MP, India  
Bhanpura, Bhopal, 462037, MP, India  
Lat 23.299162, Long 77.420734  
07/23/2022 10:54 AM



GPS Map Camera



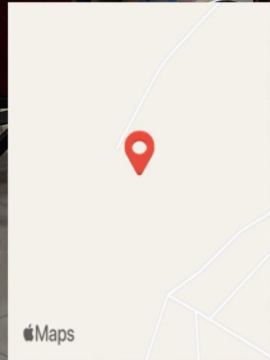
GPS Map Camera



Bhopal, MP, India  
Bhanpura, Bhopal, 462037, MP, India  
Lat 23.298906, Long 77.420349  
07/23/2022 10:48 AM

Apple Maps





Bhopal, MP, India  
Bhanpura, Bhopal, 462037, MP, India  
Lat 23.298935, Long 77.420402  
07/23/2022 11:37 AM

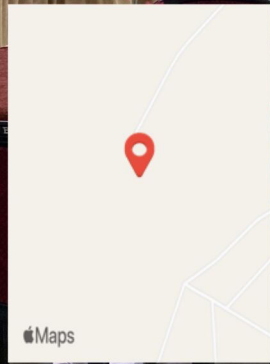


GPS Map Camera

Apple Maps



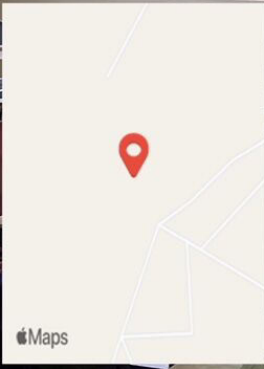
GPS Map Camera



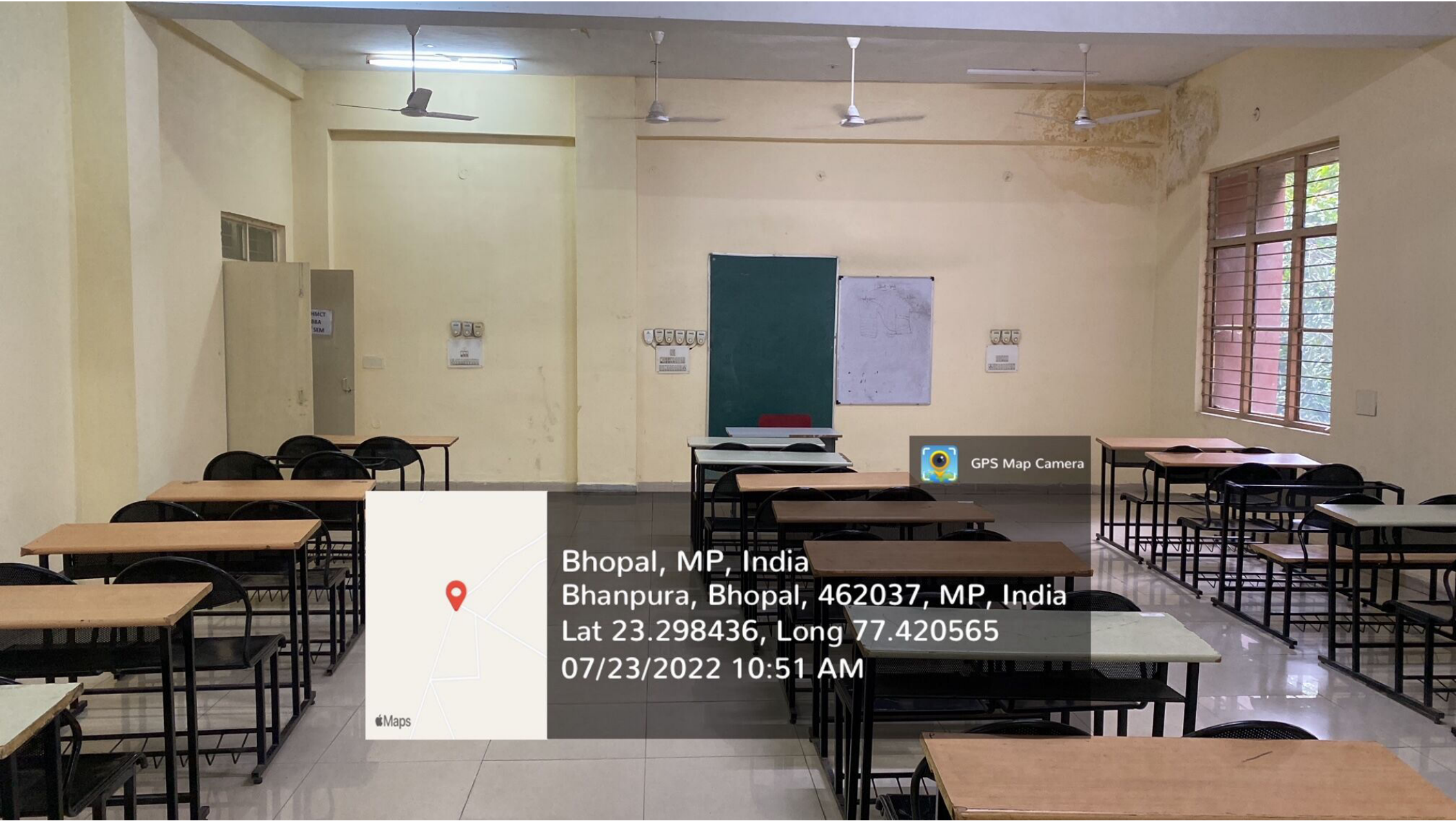
Bhopal, MP, India  
Bhanpura, Bhopal, 462037, MP, India  
Lat 23.298886, Long 77.420309  
07/23/2022 11:37 AM



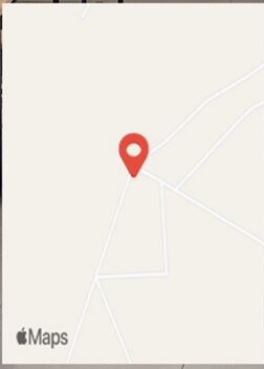
GPS Map Camera



Bhopal, MP, India  
Bhanpura, Bhopal, 462037, MP, India  
Lat 23.298660, Long 77.420423  
07/23/2022 10:50 AM

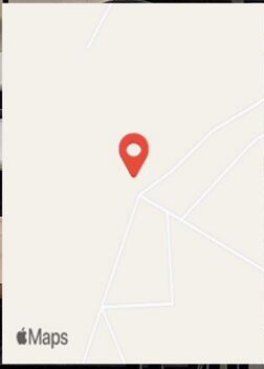


 GPS Map Camera




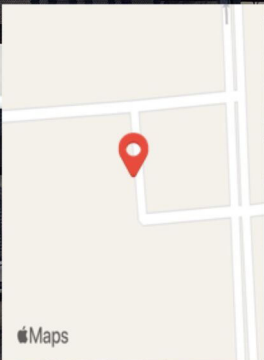
Bhopal, MP, India  
Bhanpura, Bhopal, 462037, MP, India  
Lat 23.298436, Long 77.420565  
07/23/2022 10:51 AM

Apple Maps




Bhopal, MP, India  
Bhanpura, Bhopal, 462037, MP, India  
Lat 23.298549, Long 77.420532  
07/23/2022 10:52 AM





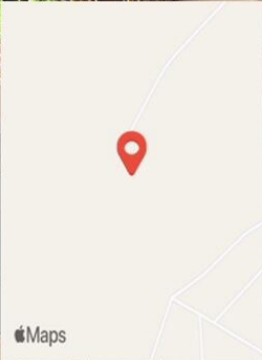


Bhopal, MP, India  
Bhanpura, Bhopal, 462038, MP, India  
Lat 23.298981, Long 77.417704  
07/23/2022 11:52 AM





 Bhopal, MP, India  
Bhanpura, Bhopal, 462037, MP, India  
Lat 23.298919, Long 77.420346  
07/23/2022 10:47 AM  




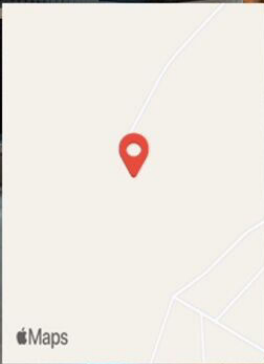
Bhopal, MP, India  
Bhanpura, Bhopal, 462037, MP, India  
Lat 23.298903, Long 77.420350  
07/23/2022 10:47 AM



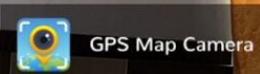
GPS Map Camera






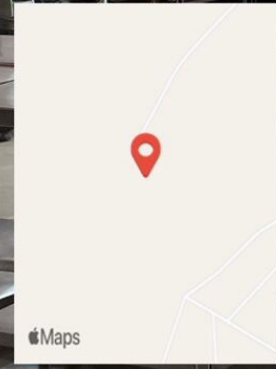


Bhopal, MP, India  
Bhanpura, Bhopal, 462037, MP, India  
Lat 23.298905, Long 77.420349  
07/23/2022 10:46 AM



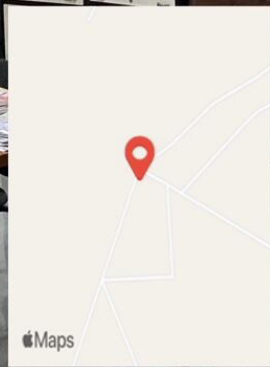


 GPS Map Camera



Bhopal, MP, India  
Bhanpura, Bhopal, 462037, MP, India  
Lat 23.298906, Long 77.420349  
07/23/2022 10:47 AM

Apple Maps

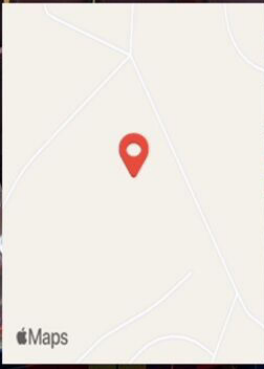


Bhopal, MP, India  
Bhanpura, Bhopal, 462037, MP, India  
Lat 23.298436, Long 77.420565  
07/23/2022 11:03 AM

GPS Map Camera



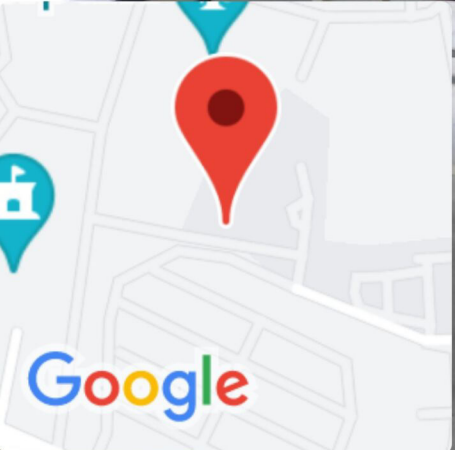
GPS Map Camera



Bhopal, MP, India  
Bhanpura, Bhopal, 462037, MP, India  
Lat 23.299323, Long 77.421141  
07/23/2022 10:49 AM



GPS Map Camera



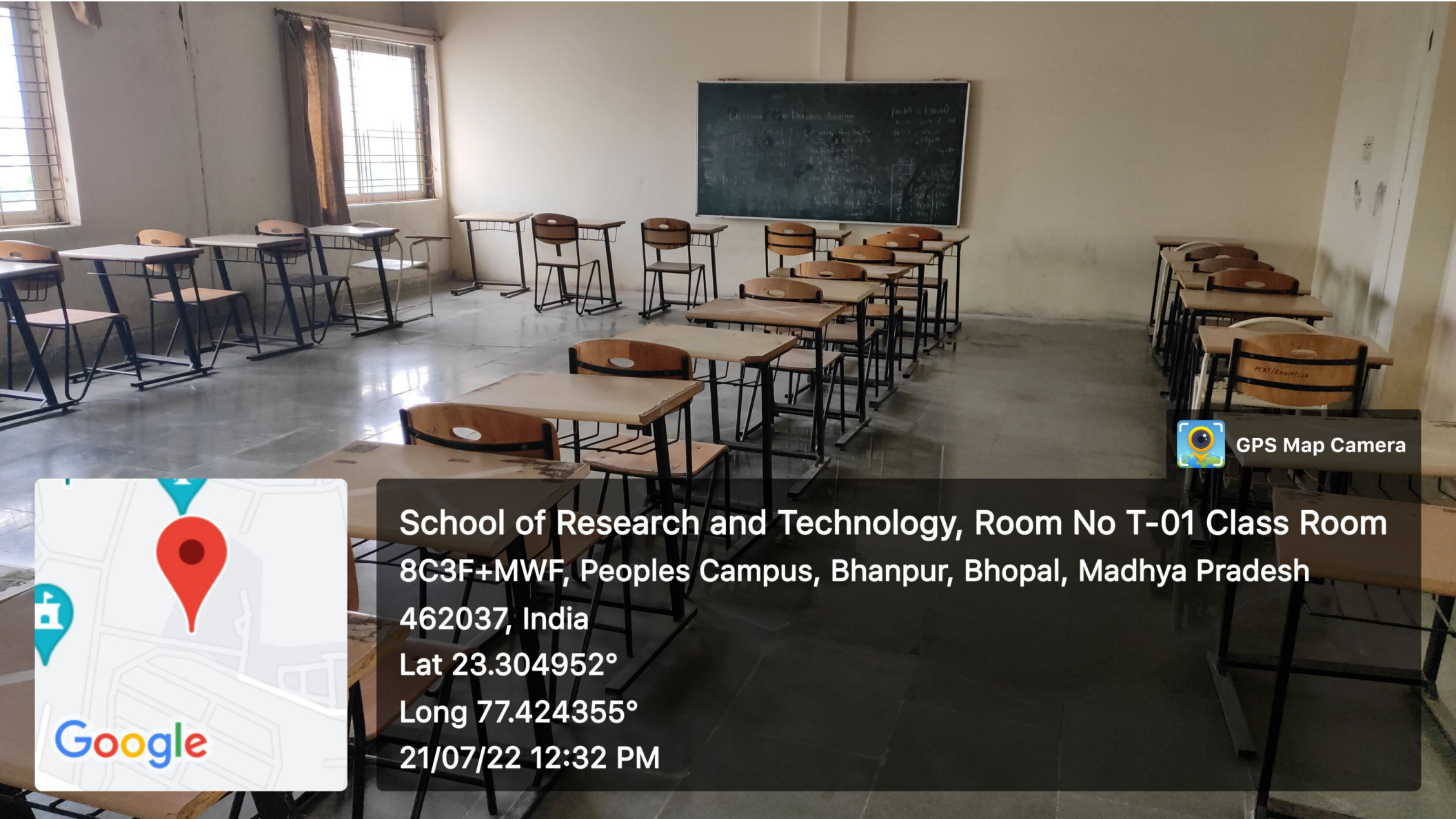
**School of Research and Technology, Room No T-13 Class Room**  
8C3F+MWF, Peoples Campus, Bhanpur, Bhopal, Madhya Pradesh  
462037, India  
Lat 23.304952°  
Long 77.424355°  
21/07/22 12:35 PM



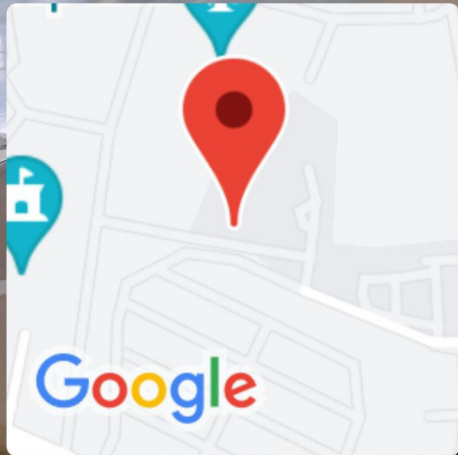
GPS Map Camera



**School of Research and Technology, Room No T-13 Class Room**  
**8C3F+MWF, Peoples Campus, Bhanpur, Bhopal, Madhya Pradesh**  
**462037, India**  
**Lat 23.304952°**  
**Long 77.424355°**  
**21/07/22 12:34 PM**



GPS Map Camera



**School of Research and Technology, Room No T-01 Class Room**

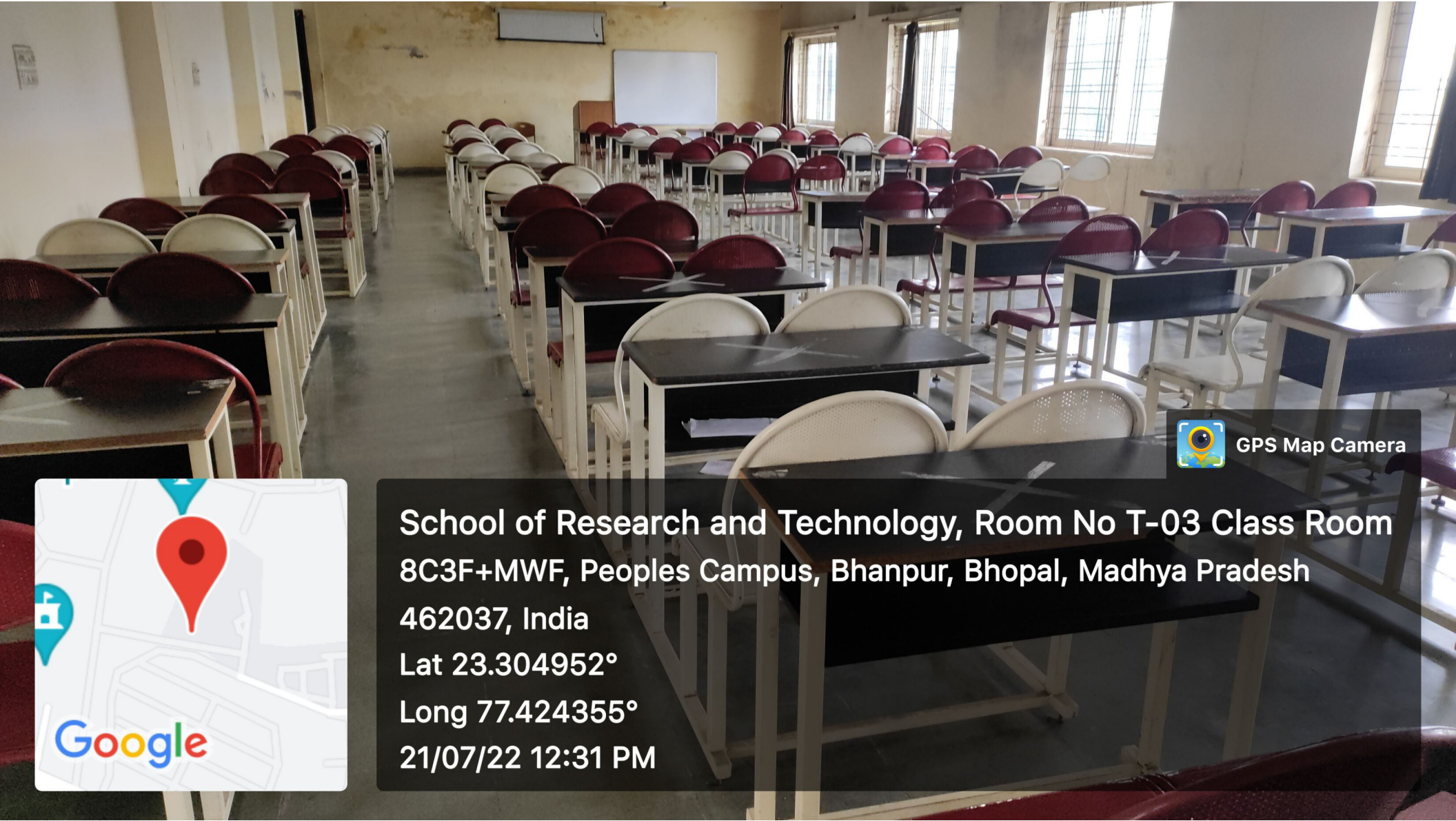
**8C3F+MWF, Peoples Campus, Bhanpur, Bhopal, Madhya Pradesh**

**462037, India**

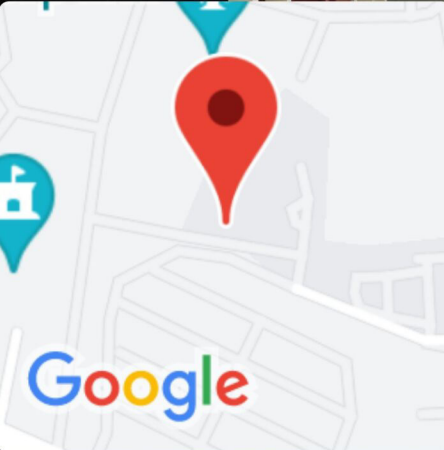
**Lat 23.304952°**

**Long 77.424355°**

**21/07/22 12:32 PM**

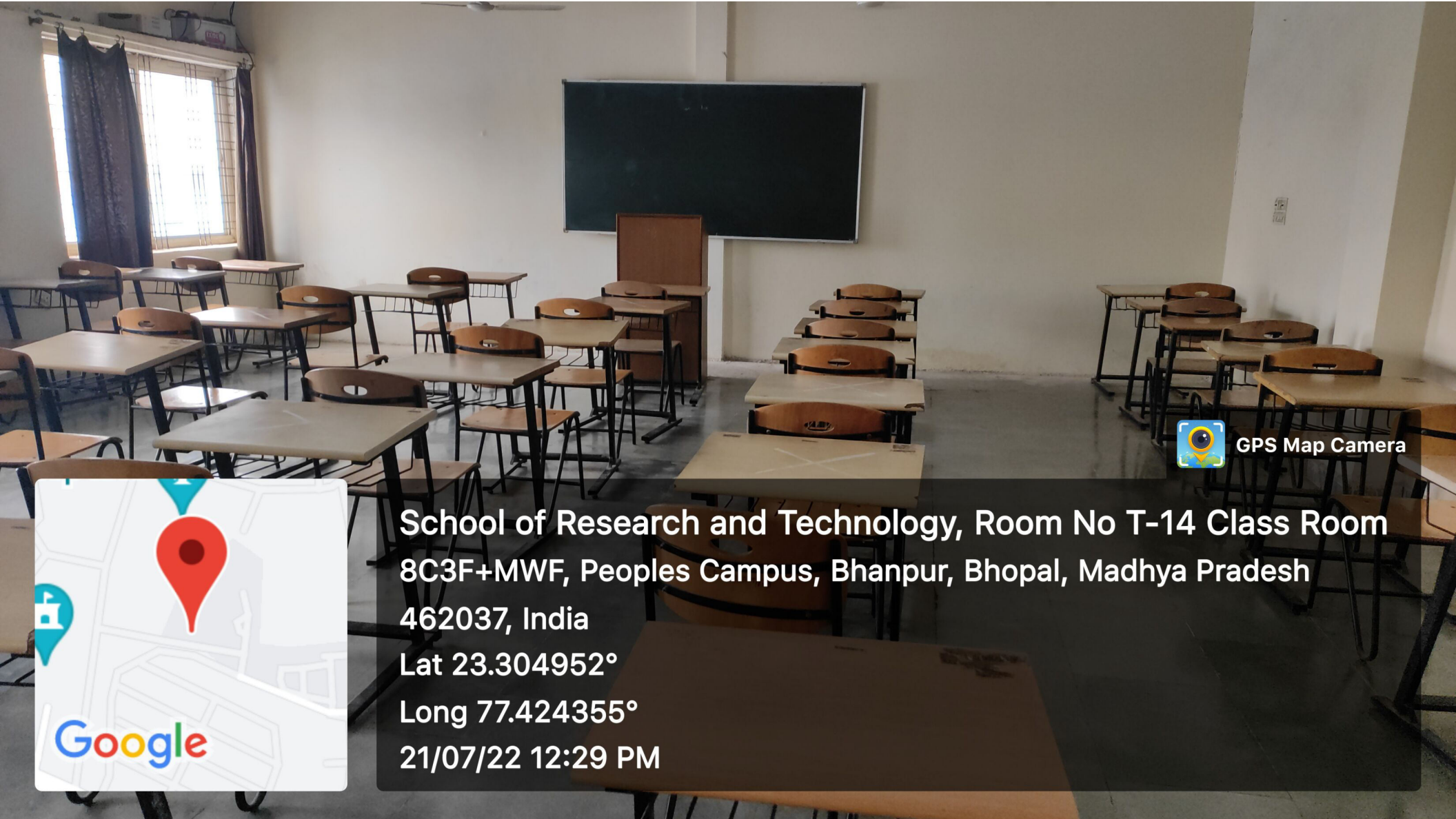


GPS Map Camera



**School of Research and Technology, Room No T-03 Class Room**  
8C3F+MWF, Peoples Campus, Bhanpur, Bhopal, Madhya Pradesh  
462037, India  
Lat 23.304952°  
Long 77.424355°  
21/07/22 12:31 PM





GPS Map Camera

**School of Research and Technology, Room No T-14 Class Room**

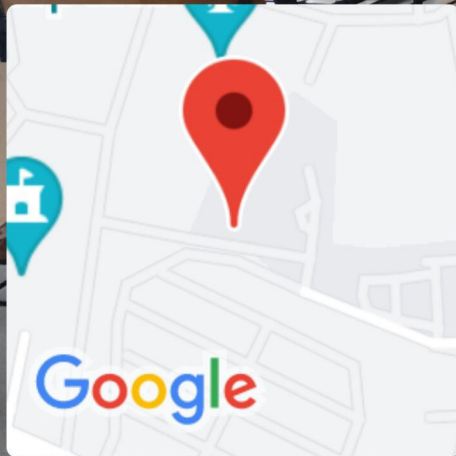
**8C3F+MWF, Peoples Campus, Bhanpur, Bhopal, Madhya Pradesh**

**462037, India**

**Lat 23.304952°**


**Long 77.424355°**

**21/07/22 12:29 PM**







GPS Map Camera



**School of Research and Technology, Room No T-15 Class Room**  
8C3F+MWF, Peoples Campus, Bhanpur, Bhopal, Madhya Pradesh  
462037, India  
Lat 23.304952°  
Long 77.424355°  
21/07/22 12:28 PM




GPS Map Camera



**School of Research and Technology, Room No T-16 Class Room**  
**8C3F+MWF, Peoples Campus, Bhanpur, Bhopal, Madhya Pradesh**  
**462037, India**  
**Lat 23.304952°**  
**Long 77.424355°**  
**21/07/22 12:27 PM**



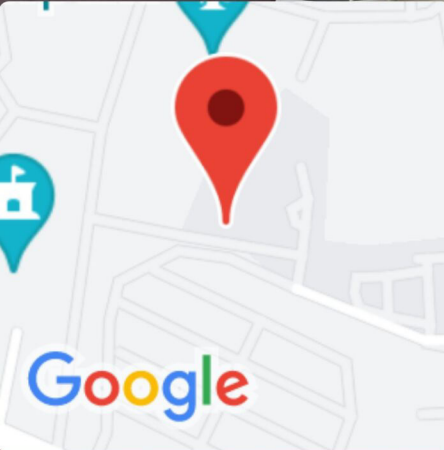
GPS Map Camera



**School of Research and Technology, Room No S-14 Class Room**  
8C3F+MWF, Peoples Campus, Bhanpur, Bhopal, Madhya Pradesh  
462037, India  
Lat 23.304952°  
Long 77.424355°  
21/07/22 12:21 PM



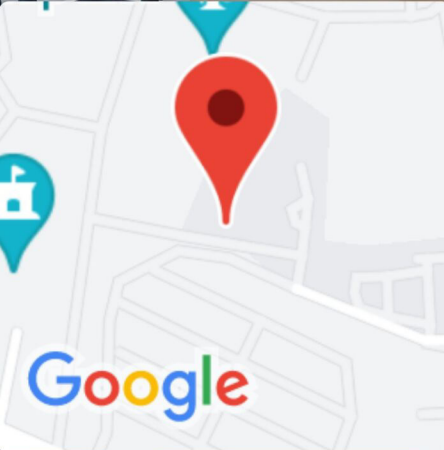
GPS Map Camera



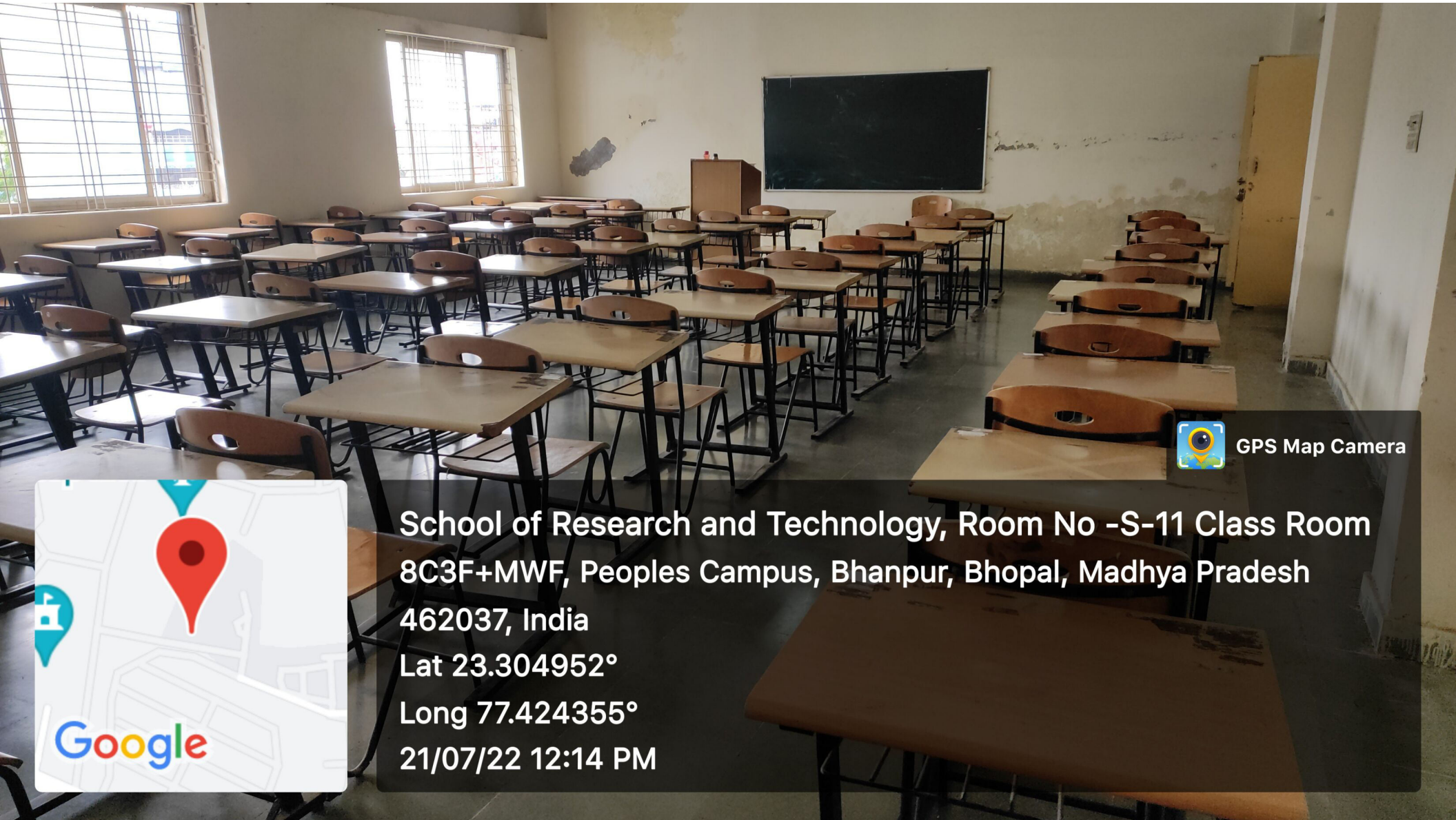
**School of Research and Technology, Room No S-01 Class Room**  
**8C3F+MWF, Peoples Campus, Bhanpur, Bhopal, Madhya Pradesh**  
**462037, India**  
**Lat 23.304952°**  
**Long 77.424355°**  
**21/07/22 12:19 PM**



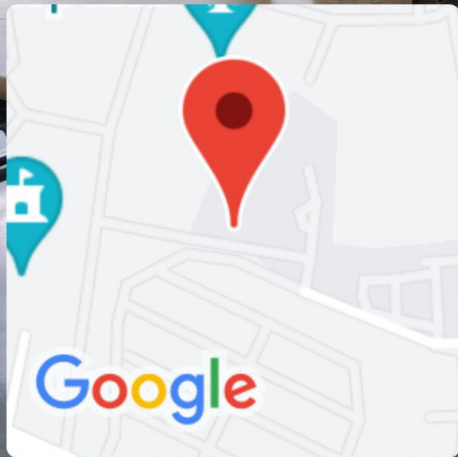
GPS Map Camera



**School of Research and Technology, Room No S-02 Class Room**  
8C3F+MWF, Peoples Campus, Bhanpur, Bhopal, Madhya Pradesh  
462037, India  
Lat 23.304952°  
Long 77.424355°  
21/07/22 12:18 PM



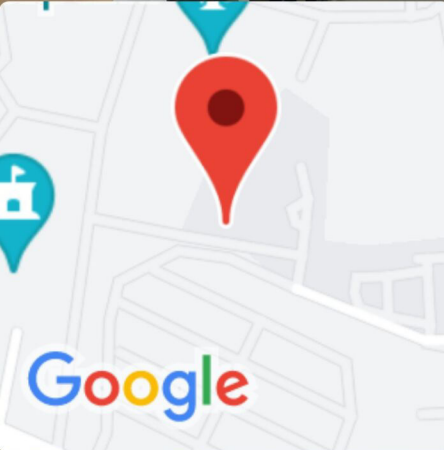
GPS Map Camera



**School of Research and Technology, Room No -S-11 Class Room**  
**8C3F+MWF, Peoples Campus, Bhanpur, Bhopal, Madhya Pradesh**  
**462037, India**  
**Lat 23.304952°**  
**Long 77.424355°**  
**21/07/22 12:14 PM**

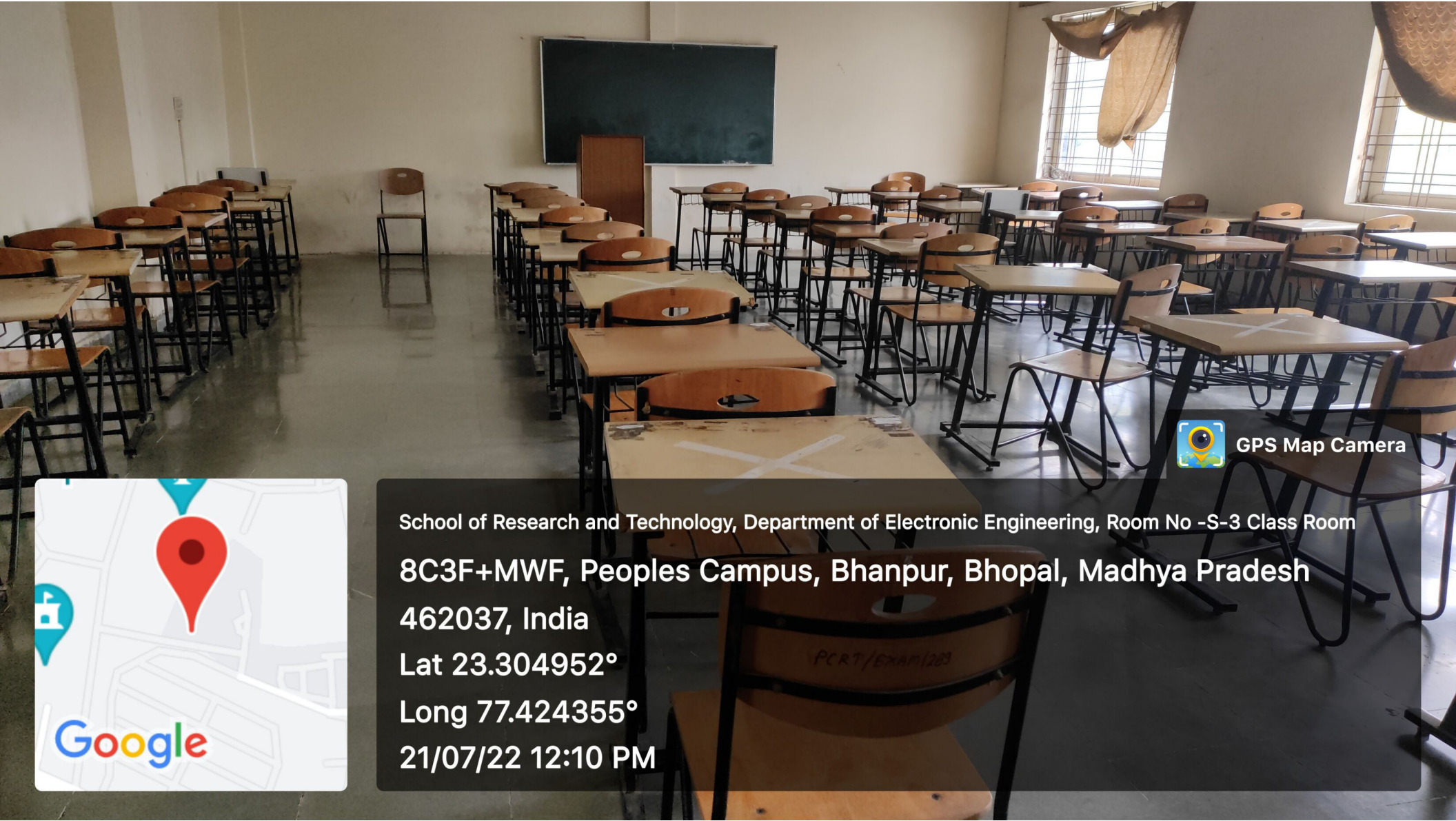


GPS Map Camera

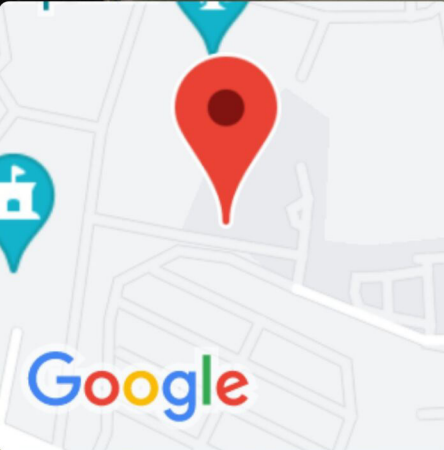


School of Research and Technology, Department of Civil Engineering, Room No -S-16 Class Room  
8C3F+MWF, Peoples Campus, Bhanpur, Bhopal, Madhya Pradesh  
462037, India  
Lat 23.304952°  
Long 77.424355°  
21/07/22 12:12 PM

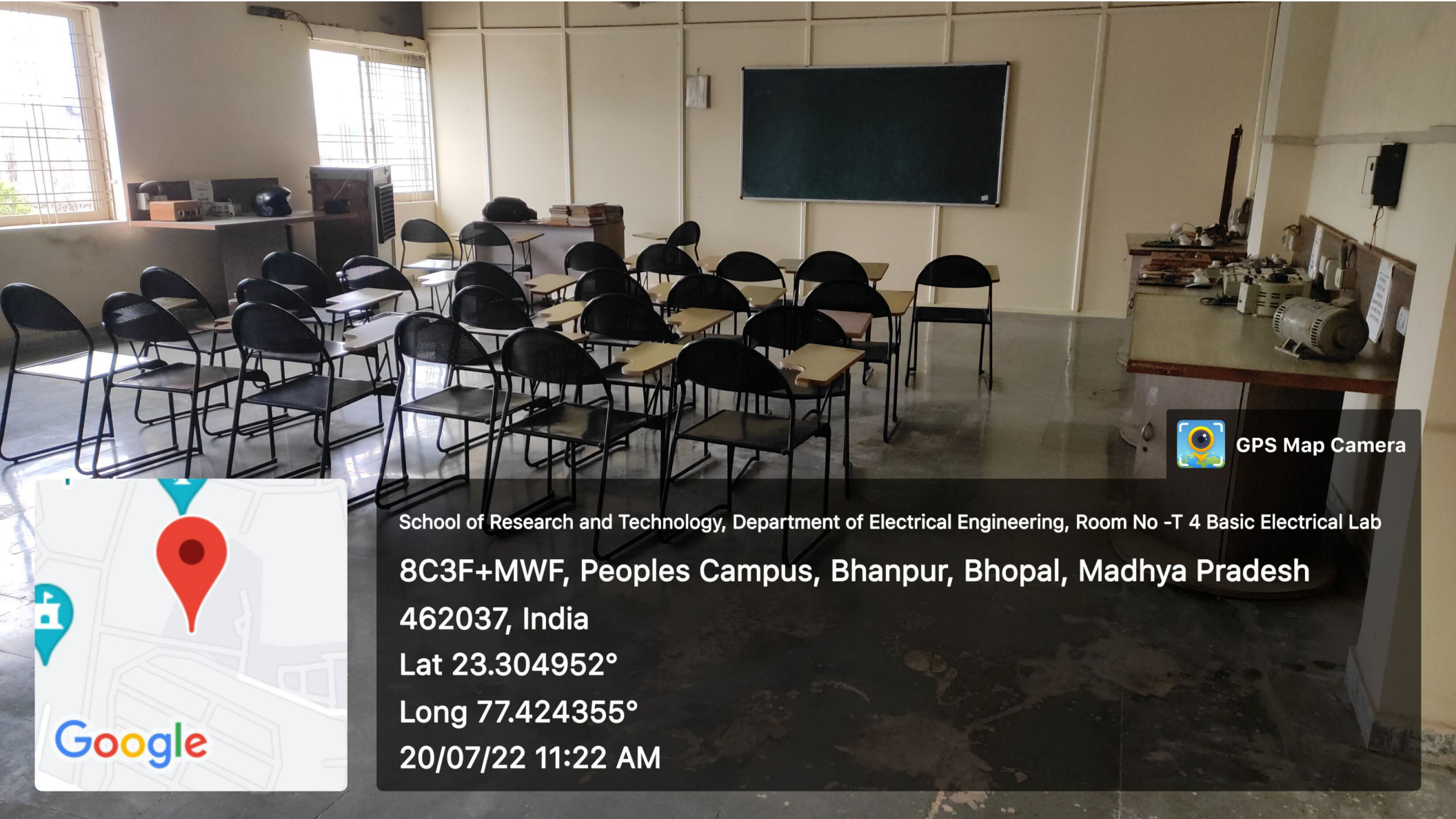




GPS Map Camera



School of Research and Technology, Department of Electronic Engineering, Room No -S-3 Class Room  
8C3F+MWF, Peoples Campus, Bhanpur, Bhopal, Madhya Pradesh  
462037, India  
Lat 23.304952°  
Long 77.424355°  
21/07/22 12:10 PM



GPS Map Camera

School of Research and Technology, Department of Electrical Engineering, Room No -T 4 Basic Electrical Lab

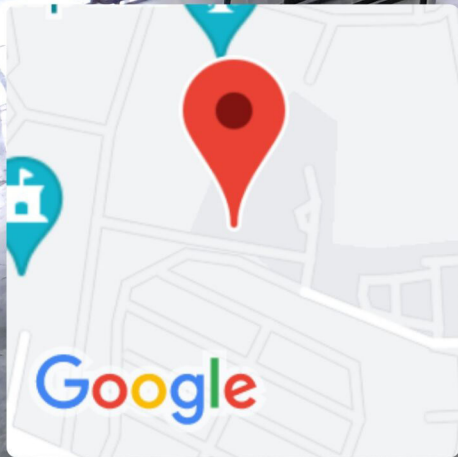
8C3F+MWF, Peoples Campus, Bhanpur, Bhopal, Madhya Pradesh

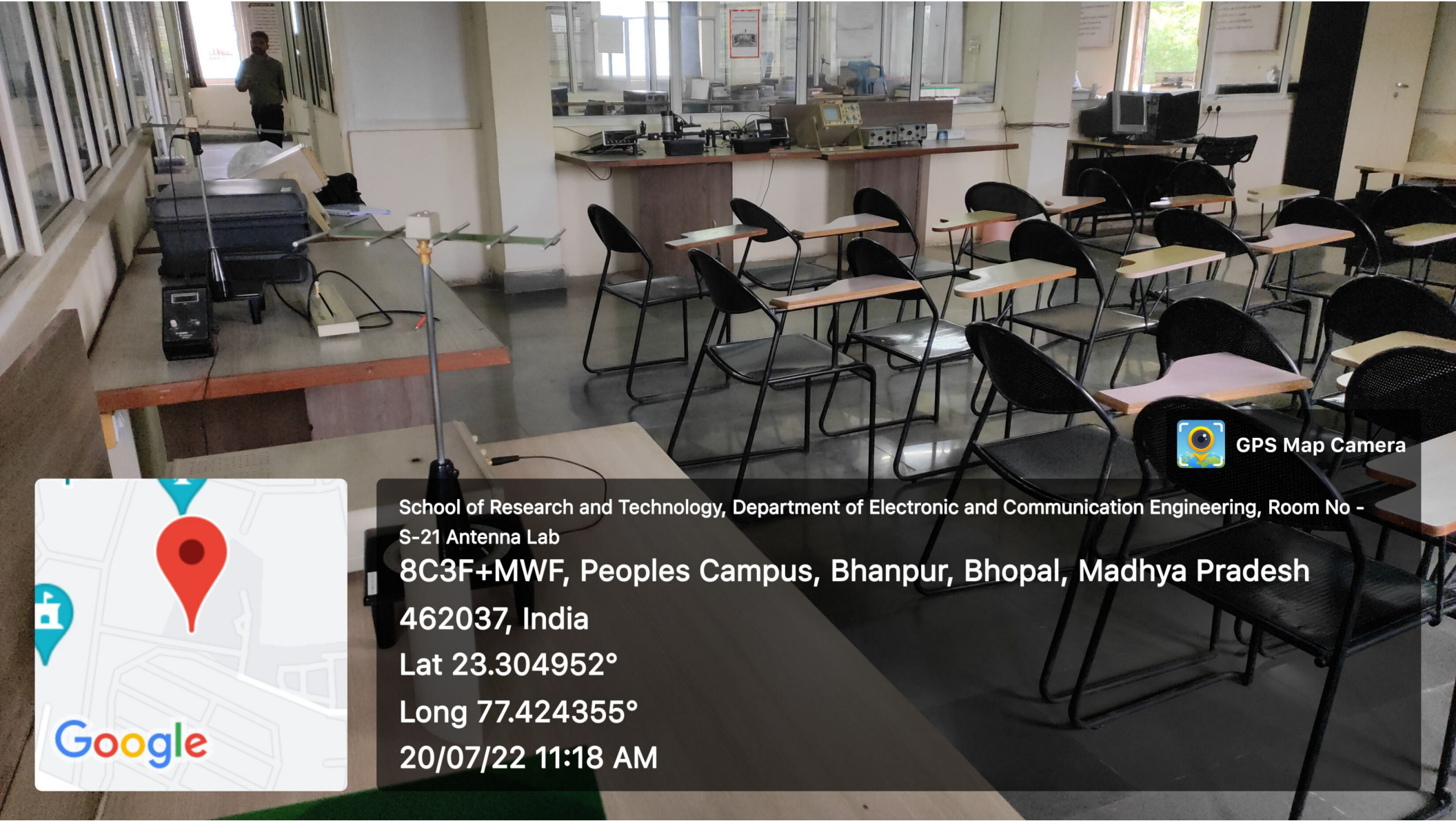
462037, India

Lat 23.304952°

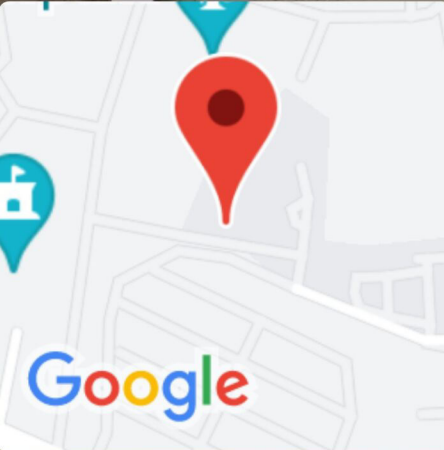
Long 77.424355°

20/07/22 11:22 AM

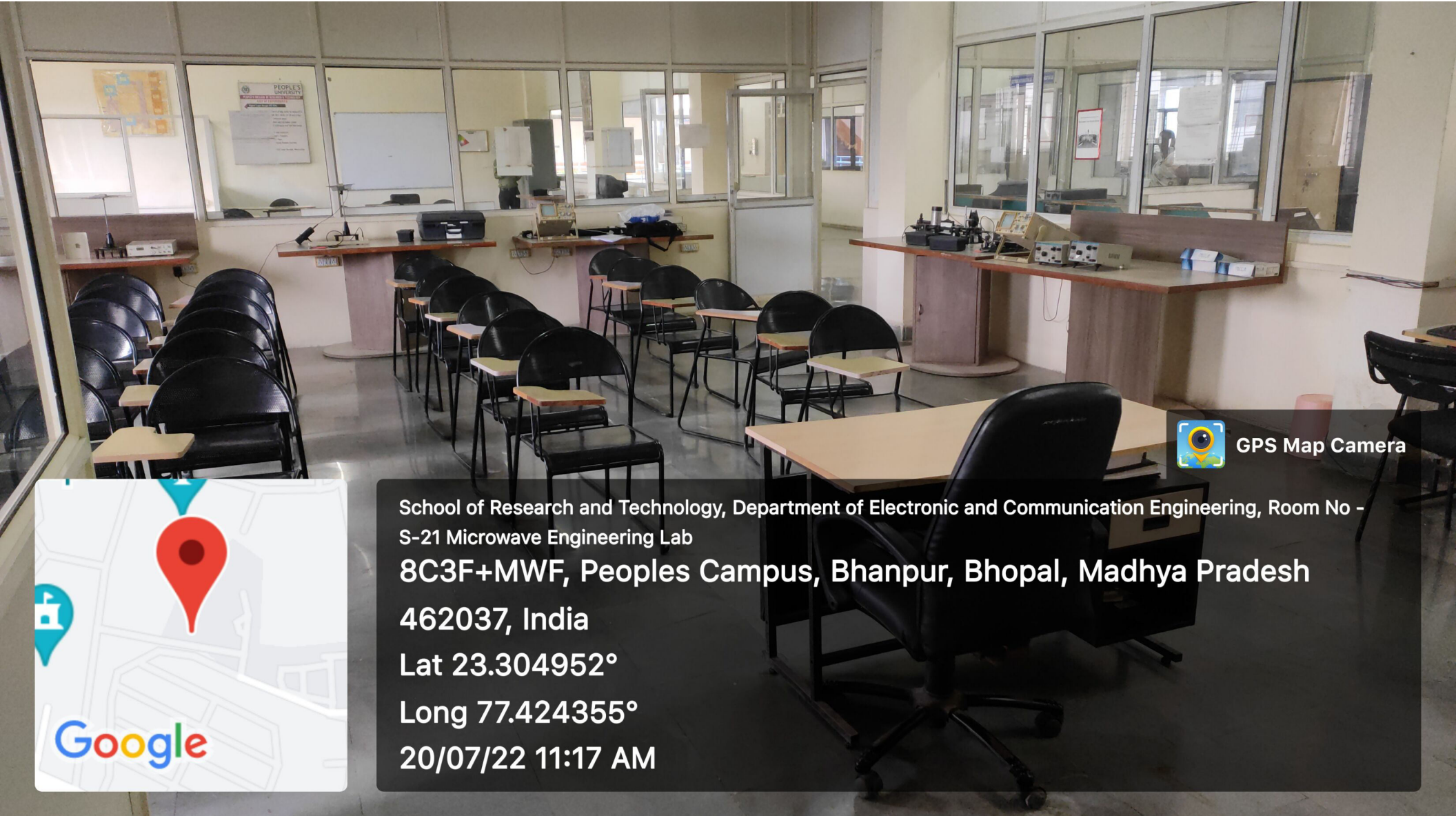




GPS Map Camera



School of Research and Technology, Department of Electronic and Communication Engineering, Room No -  
S-21 Antenna Lab  
8C3F+MWF, Peoples Campus, Bhanpur, Bhopal, Madhya Pradesh  
462037, India  
Lat 23.304952°  
Long 77.424355°  
20/07/22 11:18 AM



GPS Map Camera

School of Research and Technology, Department of Electronic and Communication Engineering, Room No - S-21 Microwave Engineering Lab

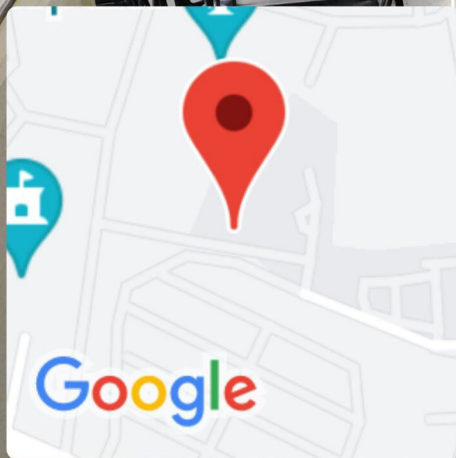
8C3F+MWF, Peoples Campus, Bhanpur, Bhopal, Madhya Pradesh

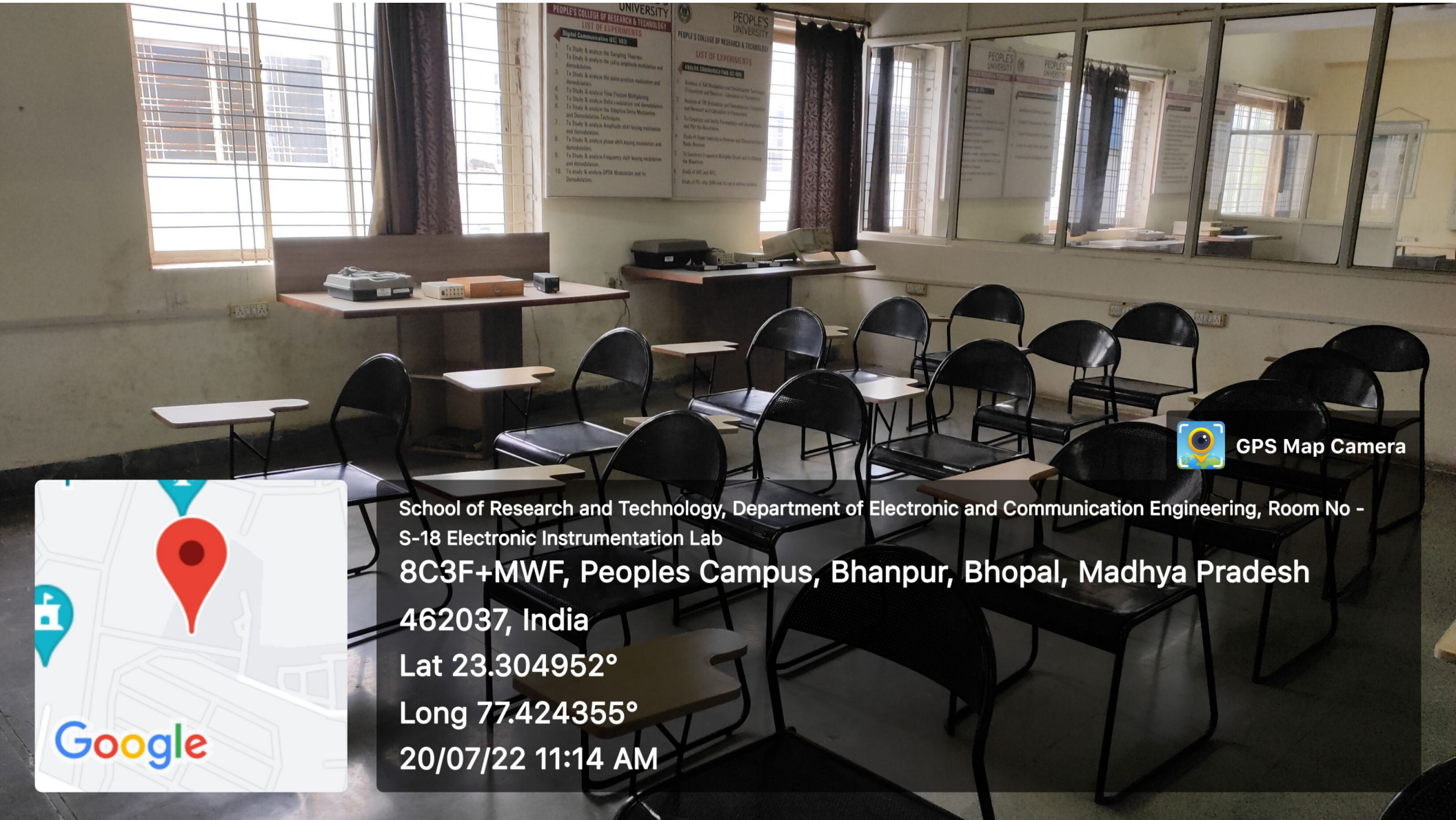
462037, India

Lat 23.304952°

Long 77.424355°

20/07/22 11:17 AM



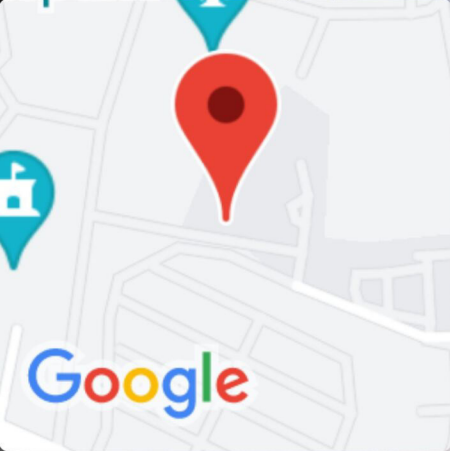


PEOPLE'S COLLEGE OF RESEARCH & TECHNOLOGY  
 LIST OF EXPERIMENTS  
 Digital Communication (EC-601)

1. To Study & analyze the Sampling Theorem
2. To Study & analyze the effect of amplitude modulation and demodulation.
3. To Study & analyze the phase position modulation and demodulation.
4. To Study & analyze Time Division Multiplexing
5. To Study & analyze the Algebraic Data Modulation and Demodulation Technique.
6. To Study & analyze Amplitude shift keying modulation and demodulation.
7. To Study & analyze phase shift keying modulation and demodulation.
8. To Study & analyze Frequency shift keying modulation and demodulation.
9. To study & analyze GPS Modulation and its Demodulation.



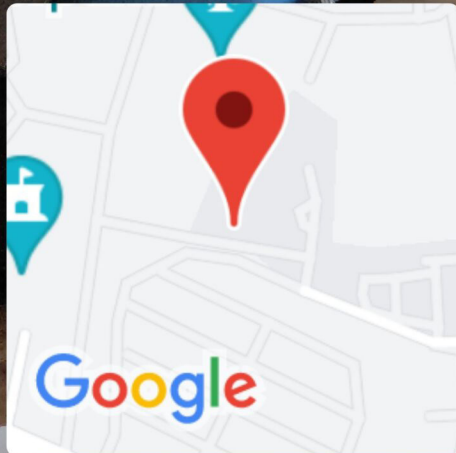
GPS Map Camera



School of Research and Technology, Department of Electronic and Communication Engineering, Room No -  
 S-18 Electronic Instrumentation Lab  
 8C3F+MWF, Peoples Campus, Bhanpur, Bhopal, Madhya Pradesh  
 462037, India  
 Lat 23.304952°  
 Long 77.424355°  
 20/07/22 11:14 AM



GPS Map Camera



School of Research and Technology, Department of Computer Science and Engineering, Room No - 20  
Software Project Lab

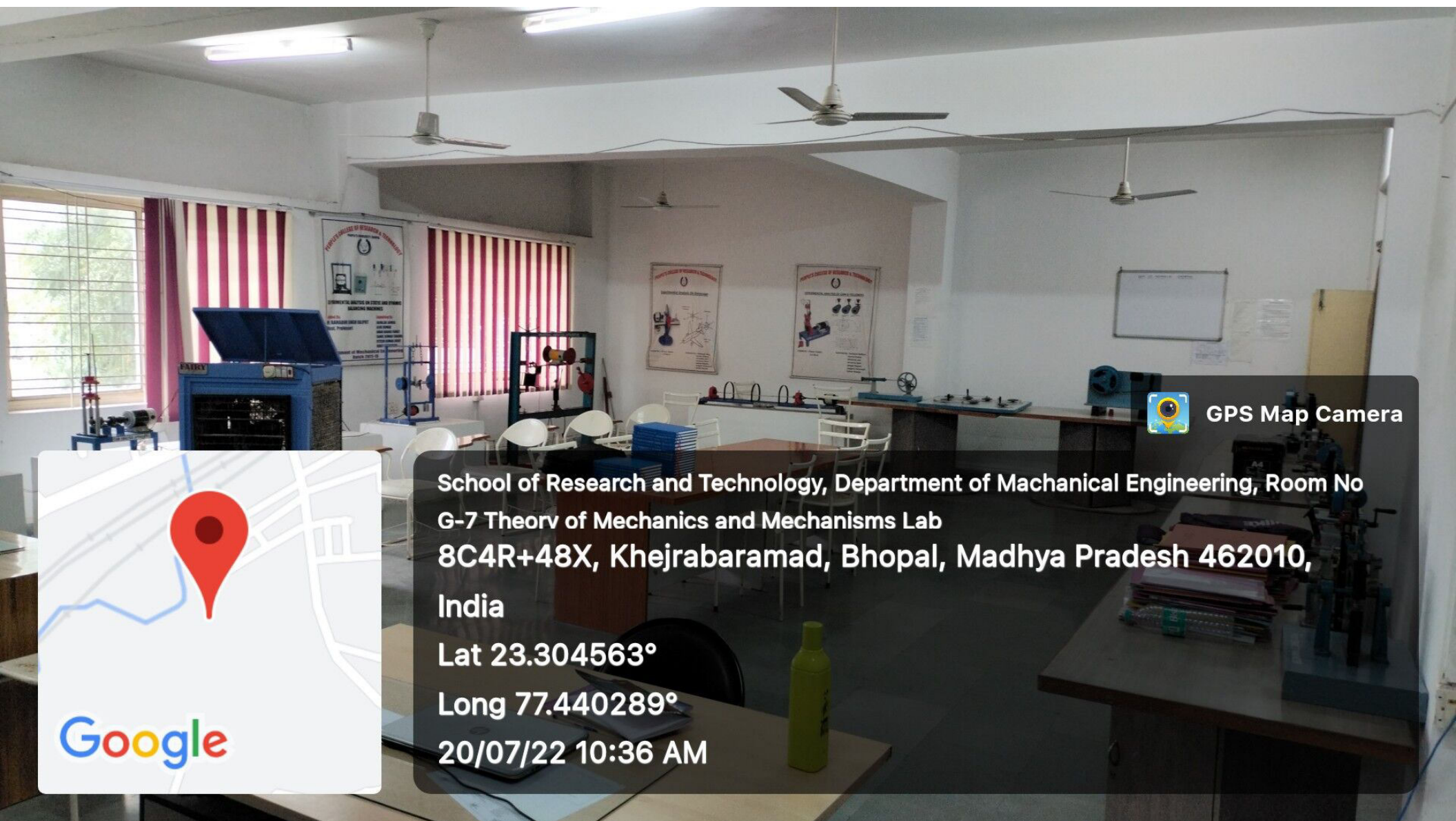
8C3F+MWF, Peoples Campus, Bhanpur, Bhopal, Madhya Pradesh

462037, India

Lat 23.304952°

Long 77.424355°

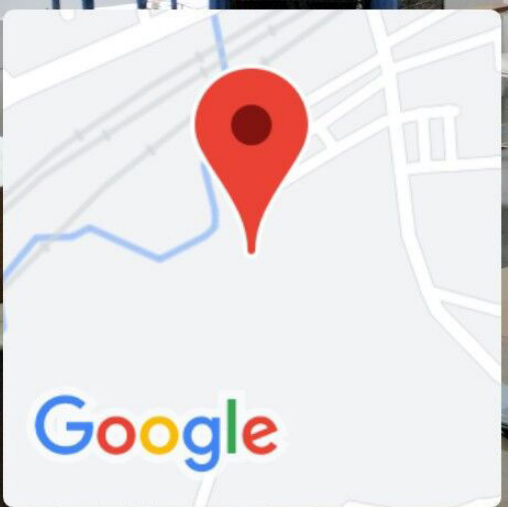
20/07/22 10:53 AM

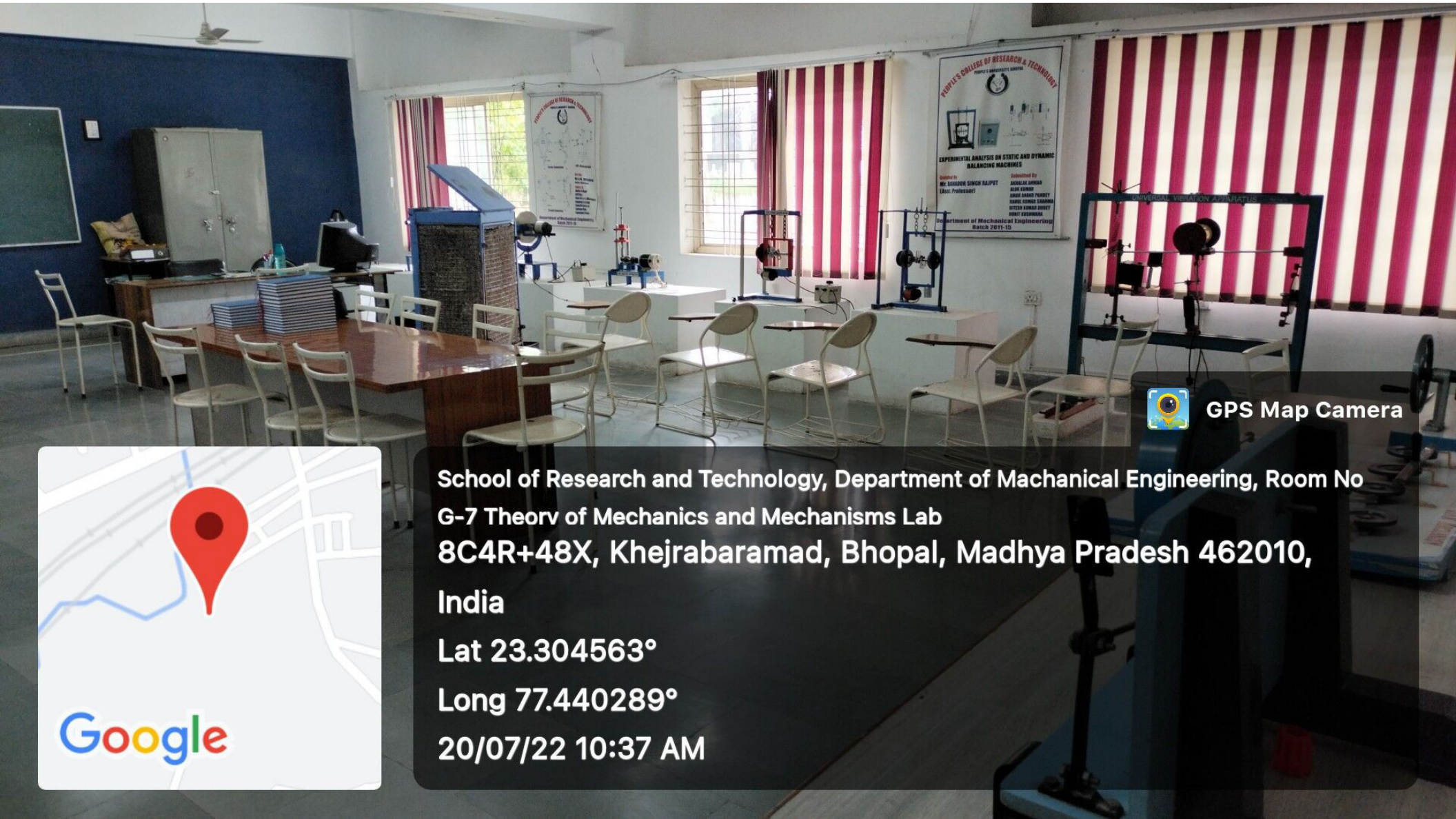


GPS Map Camera

School of Research and Technology, Department of Mechanical Engineering, Room No  
G-7 Theory of Mechanics and Mechanisms Lab  
8C4R+48X, Khejrabaramad, Bhopal, Madhya Pradesh 462010,  
India

Lat 23.304563°  
Long 77.440289°  
20/07/22 10:36 AM





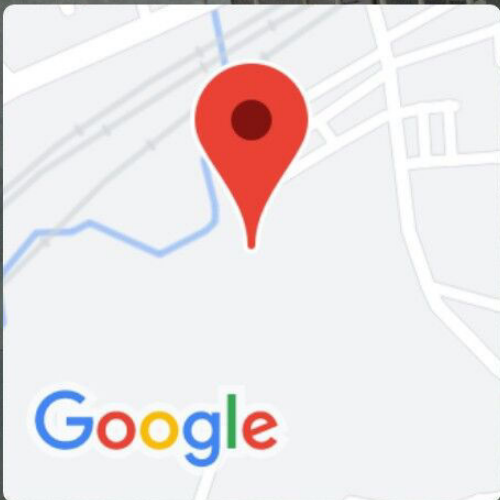
GPS Map Camera

School of Research and Technology, Department of Mechanical Engineering, Room No  
G-7 Theory of Mechanics and Mechanisms Lab  
8C4R+48X, Khejrabaramad, Bhopal, Madhya Pradesh 462010,  
India

Lat 23.304563°

Long 77.440289°

20/07/22 10:37 AM







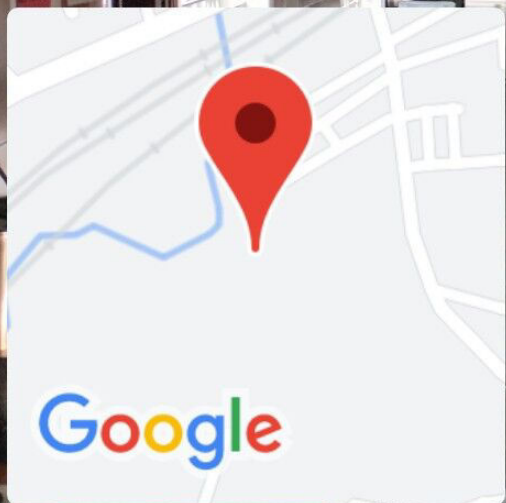
GPS Map Camera

School of Research and Technology, Department of Applied Science, Room No G-3  
Chemistry Lab  
8C4R+48X, Khejrabaramad, Bhopal, Madhya Pradesh 462010,  
India

Lat 23.304563°

Long 77.440289°

20/07/22 10:39 AM





GPS Map Camera



School of Research and Technology, Department of Applied Science, Room No G-5  
Phvsics Lab  
8C4R+48X, Khejrabaramad, Bhopal, Madhya Pradesh 462010,  
India  
Lat 23.304563°  
Long 77.440289°  
20/07/22 10:41 AM



GPS Map Camera

School of Research and Technology, Department of Applied Science, Room No G-5  
Phvsics Lab  
8C4R+48X, Khejrabaramad, Bhopal, Madhya Pradesh 462010,  
India  
Lat 23.304563°  
Long 77.440289°  
20/07/22 10:43 AM

"DIFFRACTION GRATING"  
When plane waves of light, they have equal height of the crests, if the distance of the crests is comparable to the wavelength of the waves, the resulting of waves around the edges of an obstacle is called diffraction.  
"Diffraction Grating is an arrangement equivalent to a number of parallel slits of equal width and separated from one another by equal opaque spaces."



REFRACTIVE INDEX OF PERSH



DIFFRACTION GRATING



Losses in Pipe Friction Apparatus

Impact of Jet Apparatus



GPS Map Camera



School of Research and Technology, Department of Mechanical Engineering, Room No  
G-25 Fluid Mechanics Lab  
8C4R+48X, Khejrabaramad, Bhopal, Madhya Pradesh 462010,  
India

Lat 23.304563°

Long 77.440289°

20/07/22 10:47 AM



GPS Map Camera

School of Research and Technology, Department of Mechanical Engineering, Room No  
G-25 Fluid Mechanics Lab  
8C4R+48X, Khejrabaramad, Bhopal, Madhya Pradesh 462010,  
India

Lat 23.304563°

Long 77.440289°



20/07/22 10:48 AM





GPS Map Camera

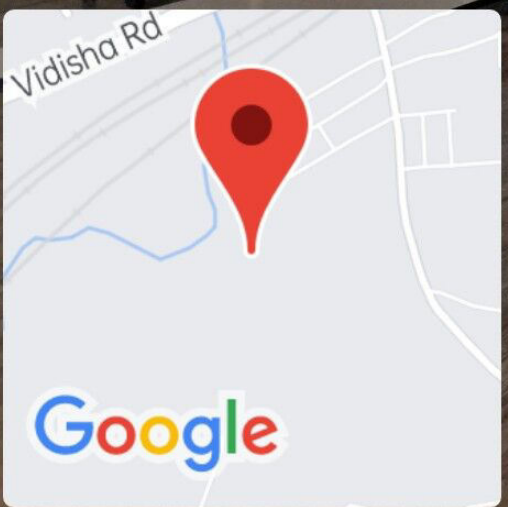
Vidisha Rd

**School of Research and Technology, Department of Computer Science, Room No G-16**  
**Database Lab**  
**8C4R+48X, Khejrabaramad, Bhopal, Madhya Pradesh 462010,**  
**India**  
**Lat 23.304563°**  
**Long 77.440289°**  
**20/07/22 10:52 AM**



GPS Map Camera



School of Research and Technology, Department of Computer Science, Room No G-16  
Database Lab  
8C4R+48X, Khejrabaramad, Bhopal, Madhya Pradesh 462010,  
India

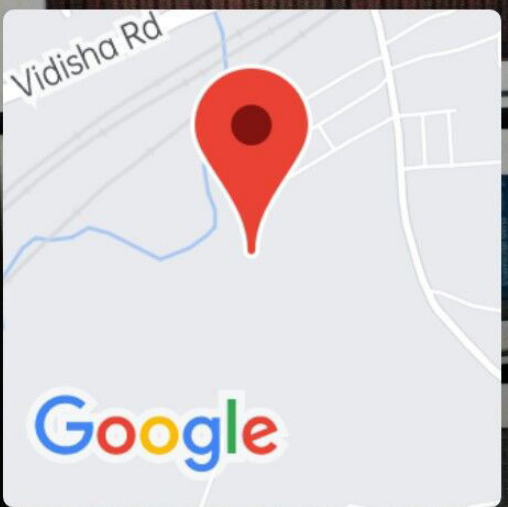
Lat 23.304563°

Long 77.440289°

20/07/22 10:52 AM



GPS Map Camera



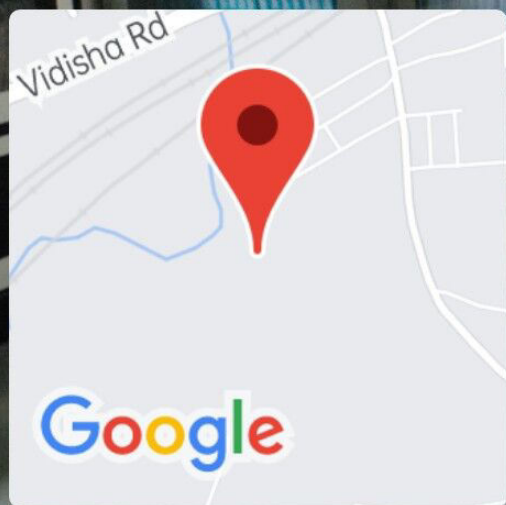
School of Research and Technology, Department of Computer Science, F-6 Library  
8C4R+48X, Khejrabaramad, Bhopal, Madhya Pradesh 462010,  
India

Lat 23.304563°

Long 77.440289°

20/07/22 10:56 AM





School of Research and Technology, Department of Computer Science, F-6 Library  
8C4R+48X, Khejrabaramad, Bhopal, Madhya Pradesh 462010,  
India

Lat 23.304563°

Long 77.440289°

20/07/22 10:56 AM



GPS Map Camera



GPS Map Camera

School of Research and Technology, Department of Computer Science, F-6 Library  
8C4R+48X, Khejrabaramad, Bhopal, Madhya Pradesh 462010,  
India

Lat 23.304563°

Long 77.440289°


20/07/22 10:56 AM

Vidisha Rd

Google



GPS Map Camera



School of Research and Technology, Department of Computer Science, F-6 Library  
8C4R+48X, Khejrabaramad, Bhopal, Madhya Pradesh 462010,  
India

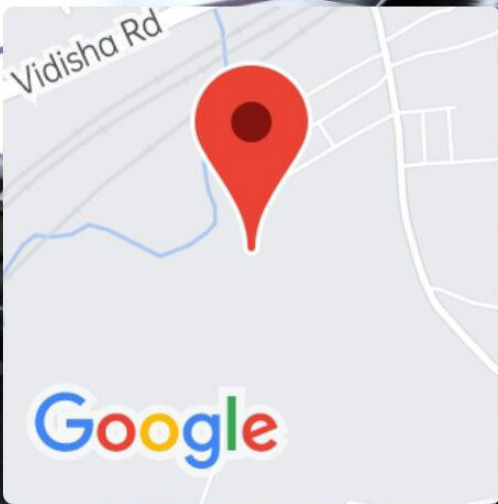
Lat 23.304563°

Long 77.440289°

20/07/22 10:56 AM



GPS Map Camera

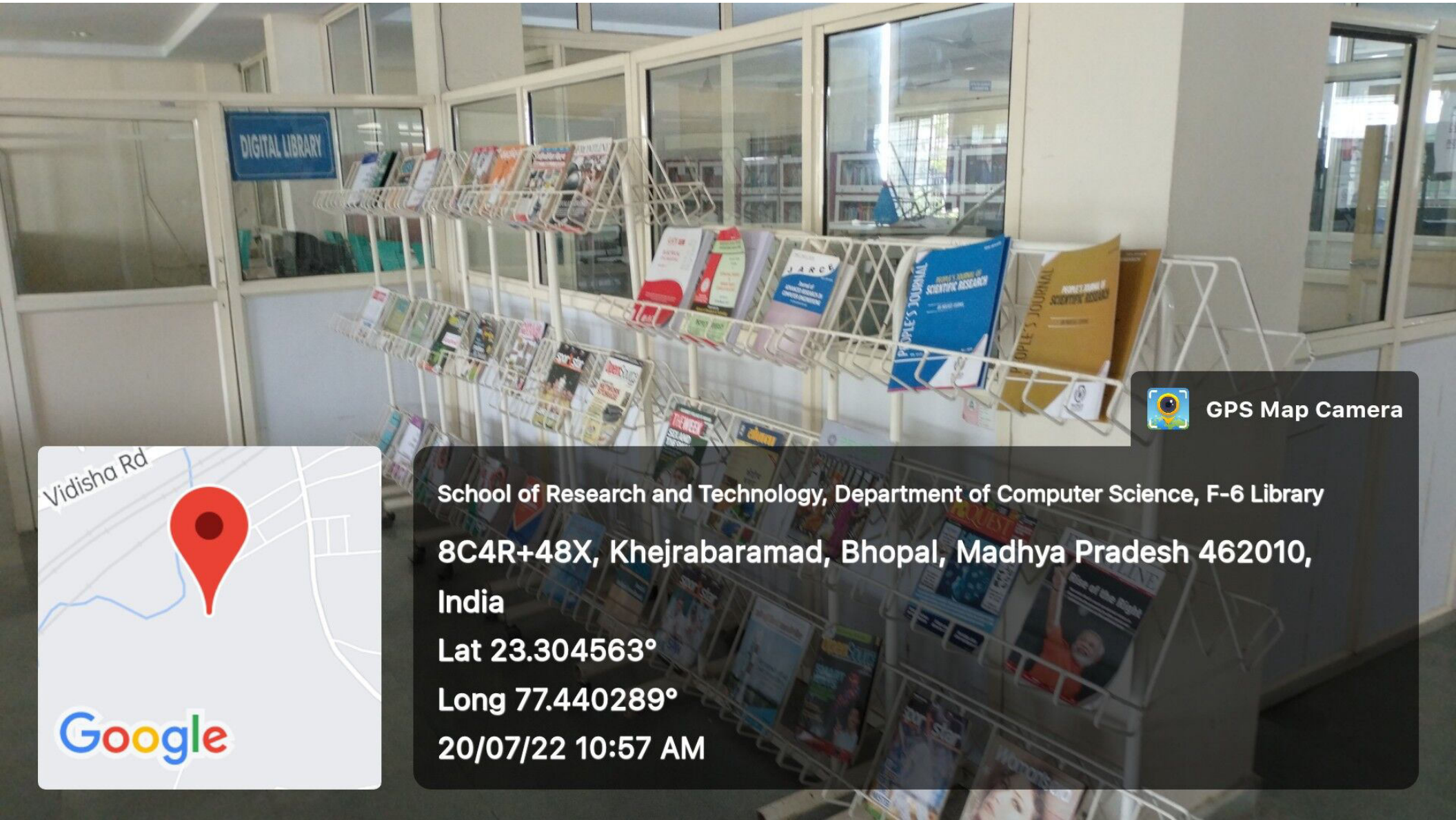


School of Research and Technology, Department of Computer Science, F-6 Library  
8C4R+48X, Khejrabaramad, Bhopal, Madhya Pradesh 462010,  
India

Lat 23.304563°

Long 77.440289°

20/07/22 10:56 AM



GPS Map Camera



School of Research and Technology, Department of Computer Science, F-6 Library  
8C4R+48X, Khejrabaramad, Bhopal, Madhya Pradesh 462010,  
India

Lat 23.304563°

Long 77.440289°

20/07/22 10:57 AM



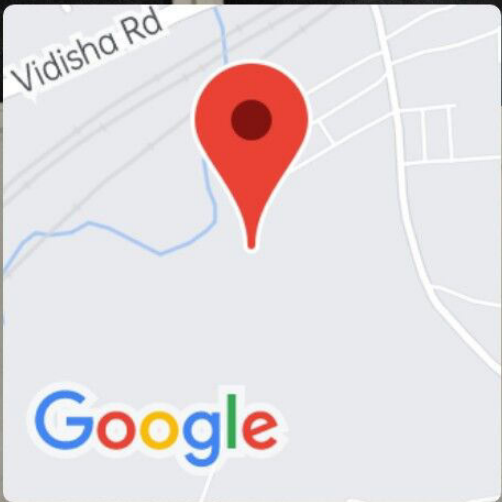
STACK ROOM

TECHNICAL SECTION

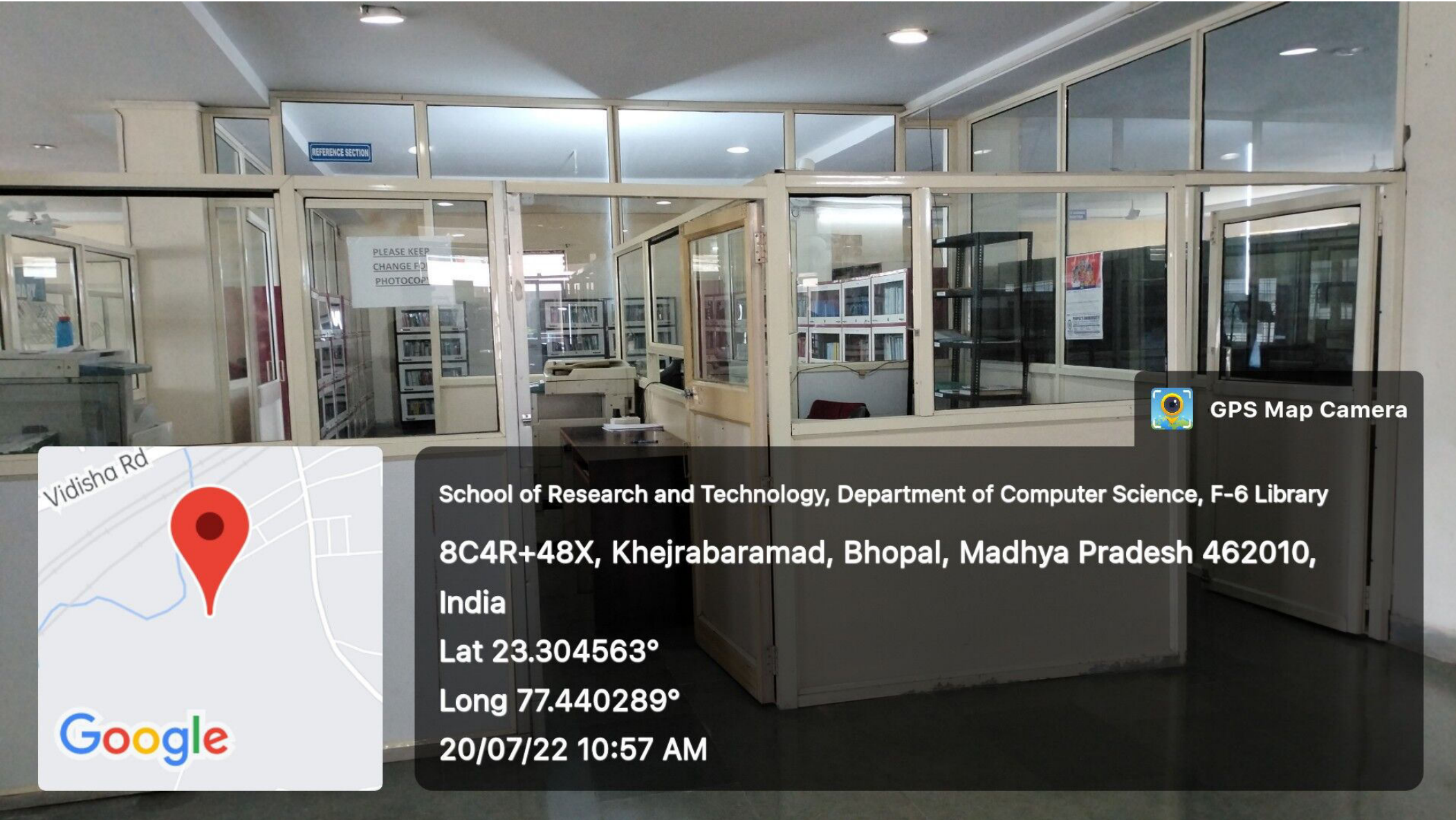
CSE & IT



GPS Map Camera



School of Research and Technology, Department of Computer Science, F-6 Library  
8C4R+48X, Khejrabaramad, Bhopal, Madhya Pradesh 462010,  
India  
Lat 23.304563°  
Long 77.440289°  
20/07/22 10:57 AM




REFERENCE SECTION

PLEASE KEEP  
CHANGE FOR  
PHOTOCOPY



GPS Map Camera

Vidisha Rd




Google

School of Research and Technology, Department of Computer Science, F-6 Library  
8C4R+48X, Khejrabaramad, Bhopal, Madhya Pradesh 462010,  
India

Lat 23.304563°

Long 77.440289°

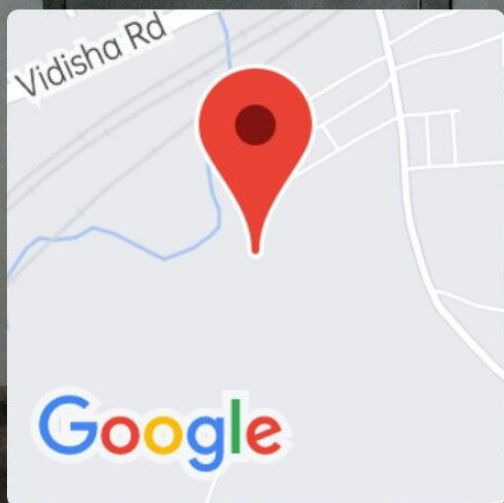
20/07/22 10:57 AM



 **GPS Map Camera**

**School of Research and Technology, Department of Civil Engineering, S-6 Geology Lab  
8C4R+48X, Khejrabaramad, Bhopal, Madhya Pradesh 462010,  
India  
Lat 23.304563°  
Long 77.440289°  
20/07/22 11:05 AM**





School of Research and Technology, Department of Civil Engineering, S-6 Surveying Lab  
8C4R+48X, Khejrabaramad, Bhopal, Madhya Pradesh 462010,  
India

Lat 23.304563°

Long 77.440289°

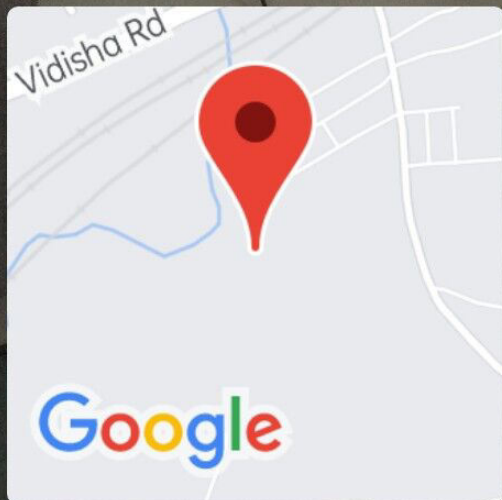
20/07/22 11:07 AM



GPS Map Camera



GPS Map Camera




School of Research and Technology, Department of Electronics and Communication,  
S-22 Digital and Design Lab  
8C4R+48X, Khejrabaramad, Bhopal, Madhya Pradesh 462010,  
India

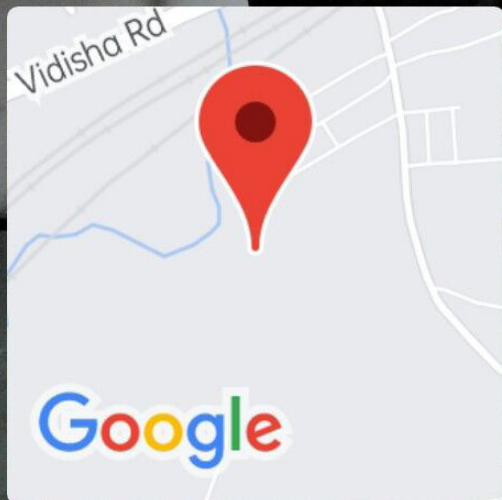
Lat 23.304563°

Long 77.440289°

20/07/22 11:10 AM



GPS Map Camera

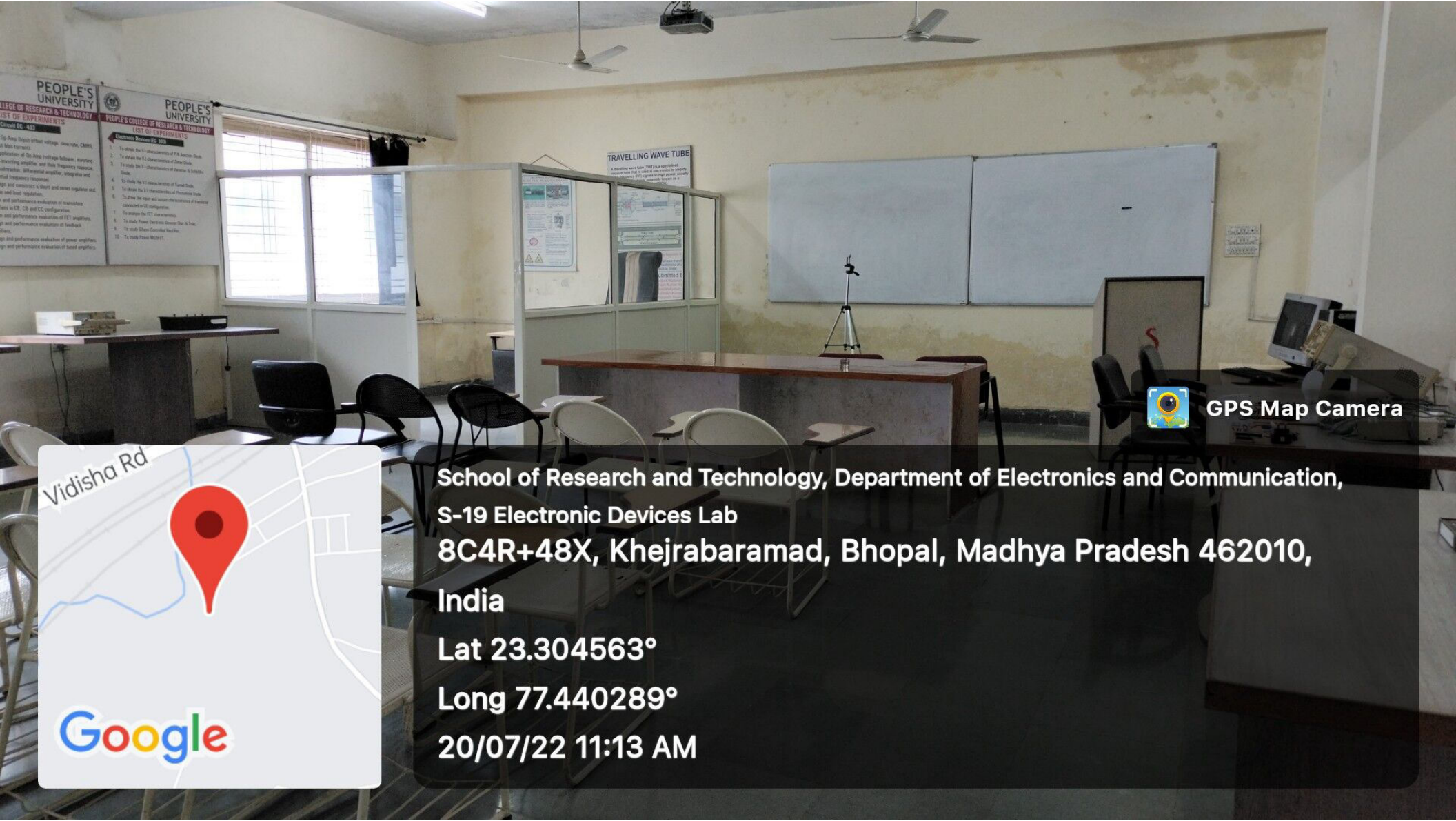


School of Research and Technology, Department of Electronics and Communication,  
S-20 Project Lab  
8C4R+48X, Khejrabaramad, Bhopal, Madhya Pradesh 462010,  
India

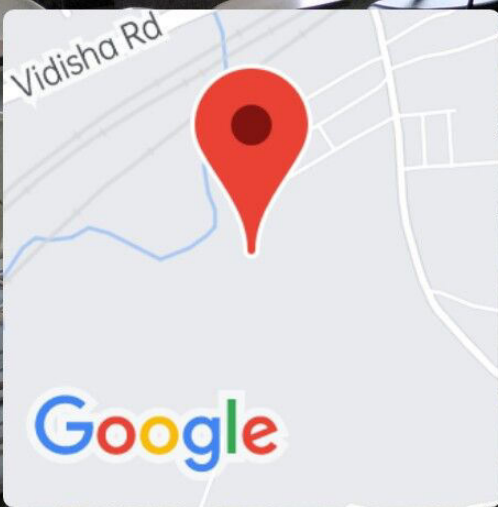
Lat 23.304563°

Long 77.440289°

20/07/22 11:12 AM




GPS Map Camera

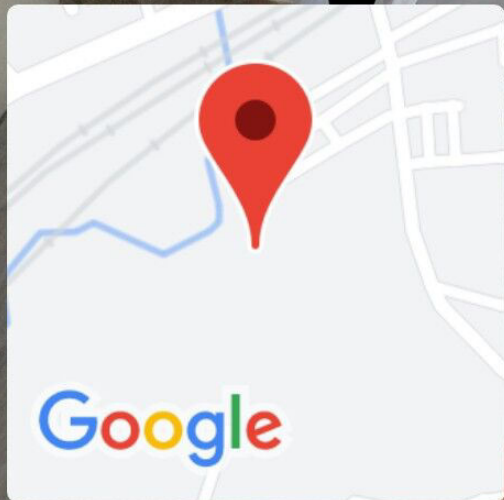


School of Research and Technology, Department of Electronics and Communication,  
S-19 Electronic Devices Lab  
8C4R+48X, Khejrabaramad, Bhopal, Madhya Pradesh 462010,  
India

Lat 23.304563°  
Long 77.440289°  
20/07/22 11:13 AM



GPS Map Camera

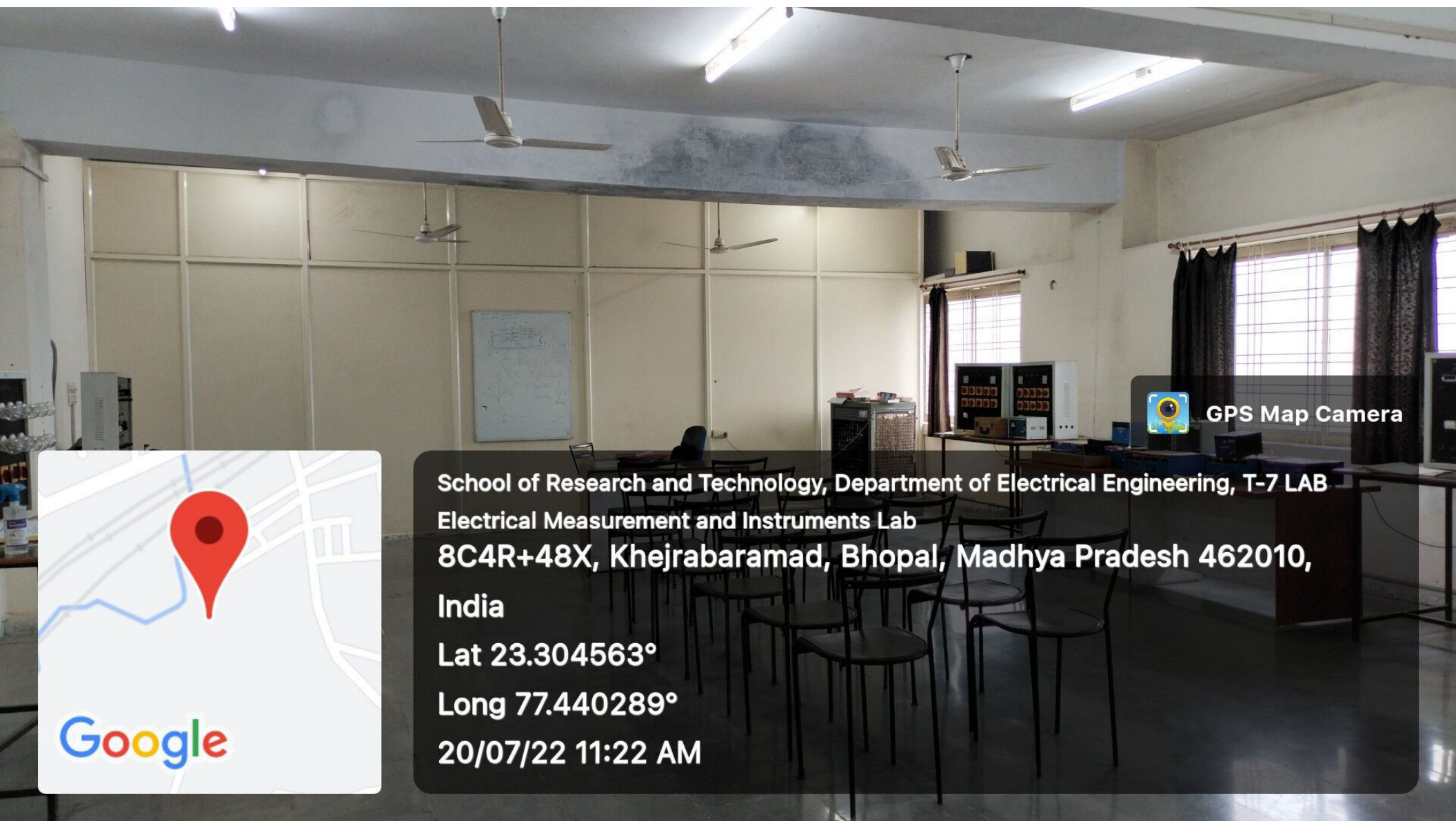


School of Research and Technology, Department of Electronics and Communication,  
S-19 A CNTL LAB  
8C4R+48X, Khejrabaramad, Bhopal, Madhya Pradesh 462010,  
India

Lat 23.304563°

Long 77.440289°

20/07/22 11:18 AM



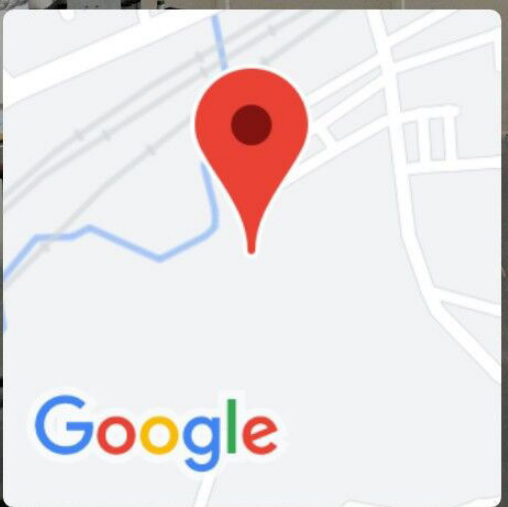
GPS Map Camera

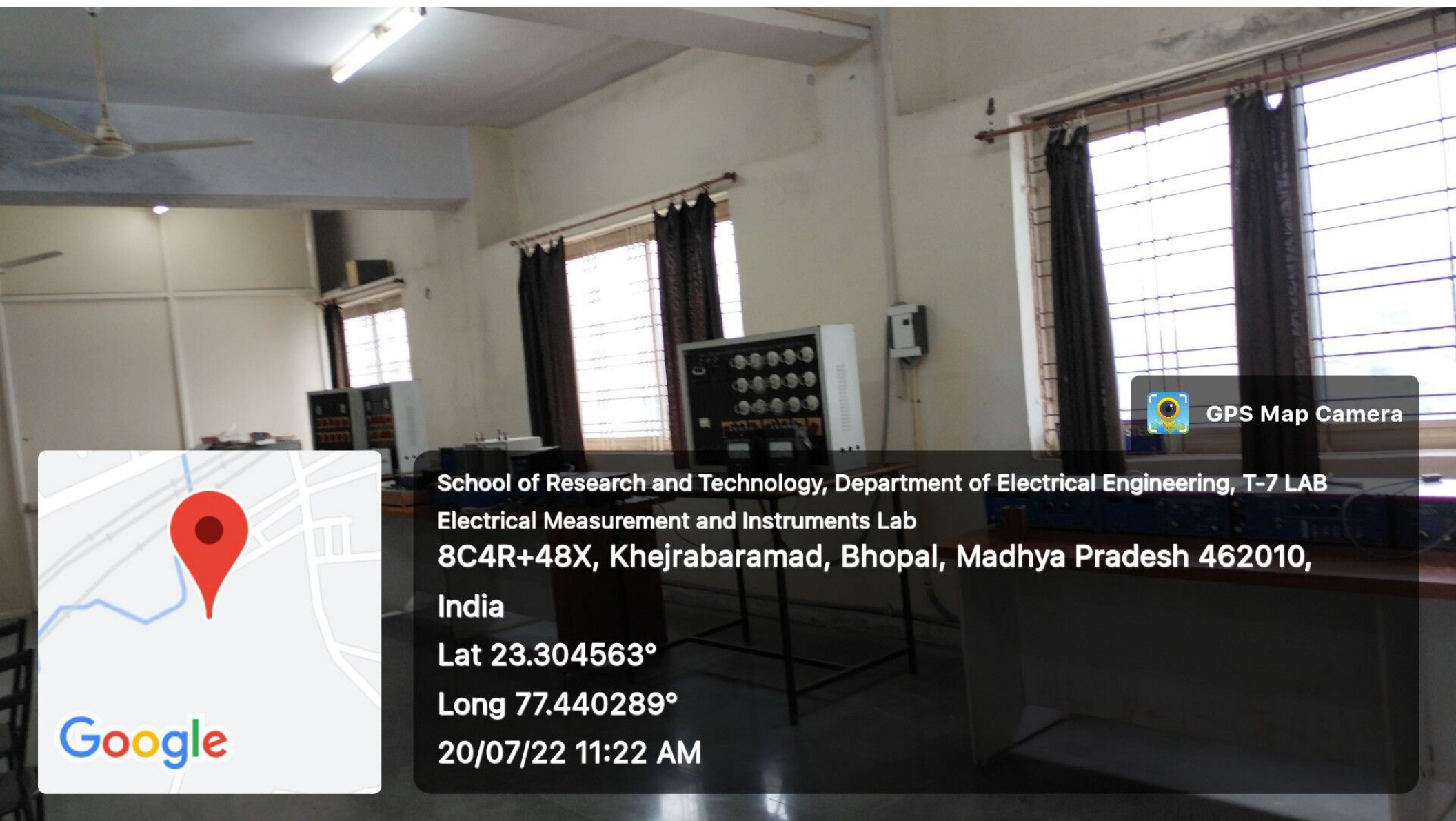
School of Research and Technology, Department of Electrical Engineering, T-7 LAB  
Electrical Measurement and Instruments Lab  
8C4R+48X, Khejrabaramad, Bhopal, Madhya Pradesh 462010,  
India

Lat 23.304563°

Long 77.440289°

20/07/22 11:22 AM





GPS Map Camera



School of Research and Technology, Department of Electrical Engineering, T-7 LAB  
Electrical Measurement and Instruments Lab  
8C4R+48X, Khejrabaramad, Bhopal, Madhya Pradesh 462010,  
India

Lat 23.304563°

Long 77.440289°

20/07/22 11:22 AM



GPS Map Camera



School of Research and Technology, Department of Electrical Engineering, T-6 LAB  
Electrical Drive Lab  
8C4R+48X, Khejrabaramad, Bhopal, Madhya Pradesh 462010,  
India  
Lat 23.304563°  
Long 77.440289°  
20/07/22 11:25 AM





GPS Map Camera



School of Research and Technology, Department of Electrical Engineering, T-6 A Power  
Systems and Protection Lab  
8C4R+48X, Khejrabaramad, Bhopal, Madhya Pradesh 462010,  
India  
Lat 23.304563°  
Long 77.440289°  
20/07/22 11:26 AM



GPS Map Camera

School of Research and Technology, Department of Electrical Engineering, T-5A  
Electrical Workshop  
8C4R+48X, Khejrabaramad, Bhopal, Madhya Pradesh 462010,  
India

Lat 23.304563°

Long 77.440289°

20/07/22 11:27 AM



Google



GPS Map Camera

School of Research and Technology, Department of Electrical Engineering, T-5B Network Lab

8C4R+48X, Khejrabaramad, Bhopal, Madhya Pradesh 462010, India

Lat 23.304563°

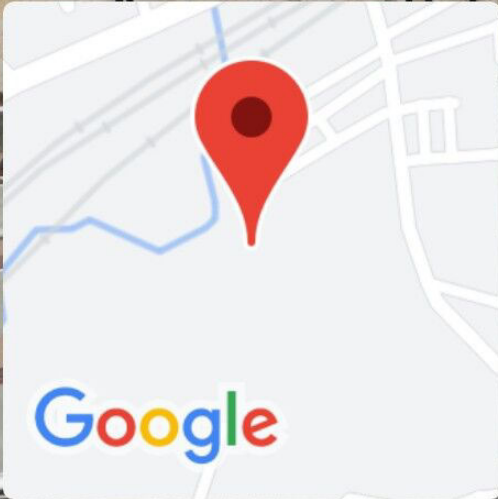
Long 77.440289°

20/07/22 11:29 AM





GPS Map Camera



School of Research and Technology, Department of Electrical Engineering, T-5 C Major  
Project Lab  
8C4R+48X, Khejrabaramad, Bhopal, Madhya Pradesh 462010,  
India  
Lat 23.304563°  
Long 77.440289°  
20/07/22 11:30 AM



GPS Map Camera



School of Research and Technology, Department of Mechanical Engineering, WSG-3  
SOM Lab  
8C4R+48X, Khejrabaramad, Bhopal, Madhya Pradesh 462010,  
India  
Lat 23.304563°  
Long 77.440289°  
20/07/22 11:51 AM



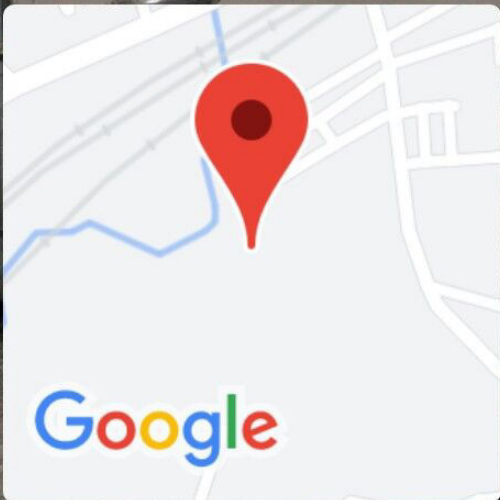
**GPS Map Camera**

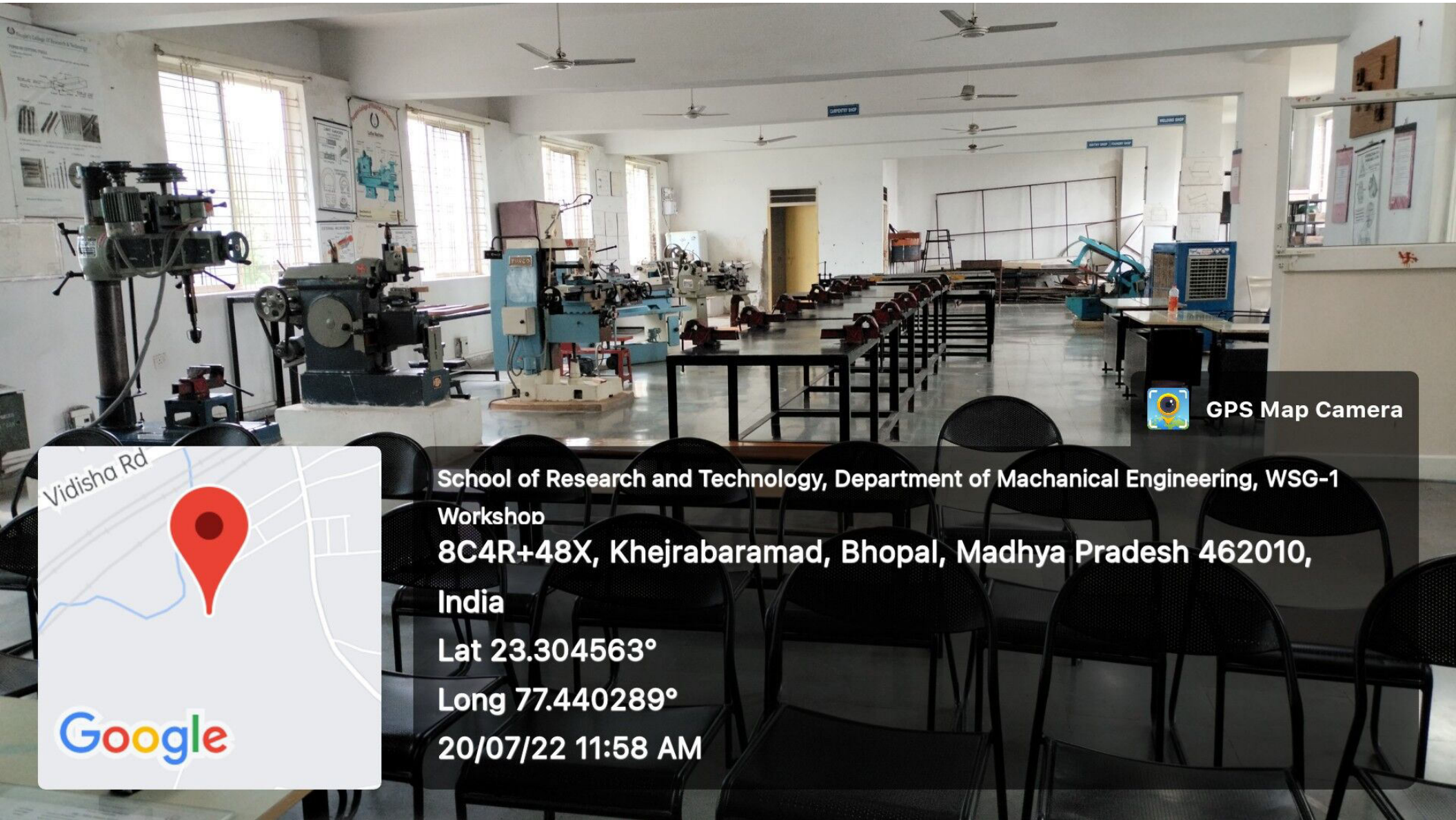
**School of Research and Technology, Department of Mechanical Engineering, WSG-4  
Engineering Mechanics and Basic Civil Lab  
8C4R+48X, Khejrabaramad, Bhopal, Madhya Pradesh 462010,  
India**

**Lat 23.304563°**

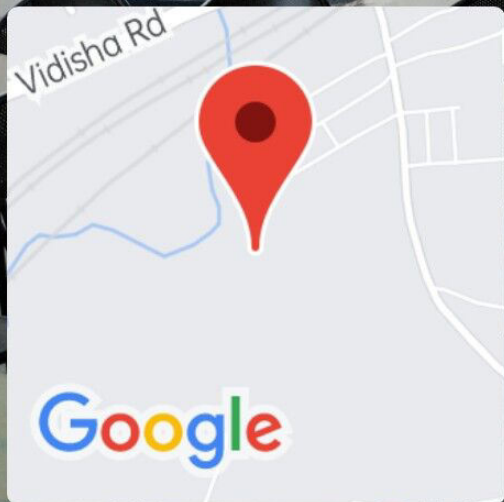
**Long 77.440289°**

**20/07/22 11:56 AM**



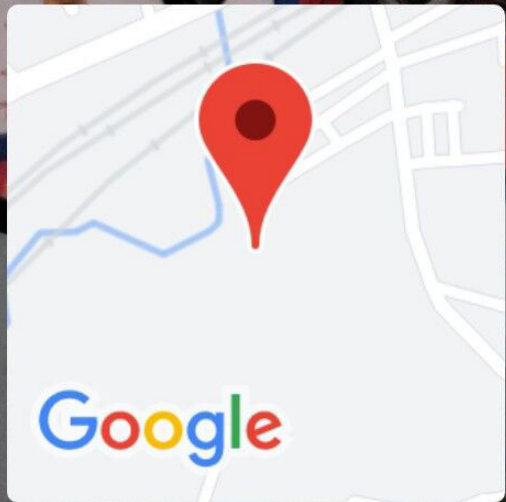



GPS Map Camera



School of Research and Technology, Department of Mechanical Engineering, WSG-1  
Workshop  
8C4R+48X, Khejrabaramad, Bhopal, Madhya Pradesh 462010,  
India

Lat 23.304563°  
Long 77.440289°  
20/07/22 11:58 AM



 **GPS Map Camera**

**School of Research and Technology, Department of Mechanical Engineering, WSF-4 RAC  
Lab  
8C4R+48X, Khejrabaramad, Bhopal, Madhya Pradesh 462010,  
India  
Lat 23.304563°  
Long 77.440289°  
20/07/22 12:03 PM**





$$\vec{r} = x\hat{i} + z\hat{j} + y\hat{k}$$

$$\int_{z=0}^3 \int_{y=0}^4 \int_{x=0}^4 (1-2xyz) \, dx \, dy \, dz$$

$$= \int_{z=0}^3 \left[ \frac{1}{2}x^2 - 2xy^2z \right]_{x=0}^4 \, dy \, dz$$

$$= \int_{z=0}^3 \left[ \frac{1}{2}(16) - 2(4)y^2z \right]_{y=0}^4 \, dz$$

$$= \int_{z=0}^3 (8 - 16z^2) \, dz$$

$$= \left[ 8z - \frac{16}{3}z^3 \right]_{z=0}^3 = 24 - 48 = -24$$

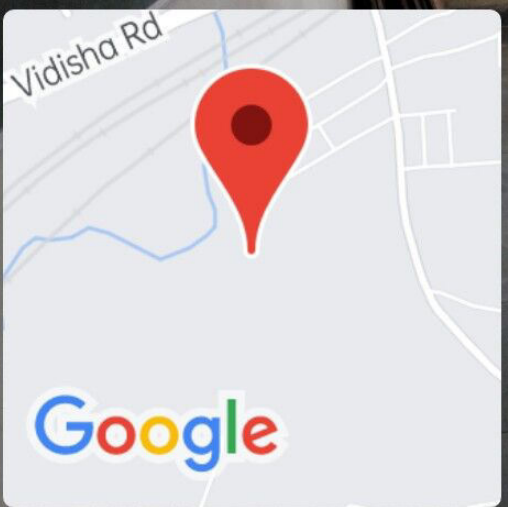
 GPS Map Camera



**School of Research and Technology, Class room**  
 8C4R+48X, Khejrabaramad, Bhopal, Madhya Pradesh 462010,  
 India  
 Lat 23.304563°  
 Long 77.440289°  
 21/07/22 10:51 AM



GPS Map Camera



**School of Research and Technology, Class room G-18**

8C4R+48X, Khejrabaramad, Bhopal, Madhya Pradesh 462010,  
India

Lat 23.304563°

Long 77.440289°

21/07/22 10:55 AM





GPS Map Camera



**Bhopal, Madhya Pradesh, India**

8C2C+FRP, Peoples Campus, Bhanpur, Bhopal, Madhya Pradesh 462037, India

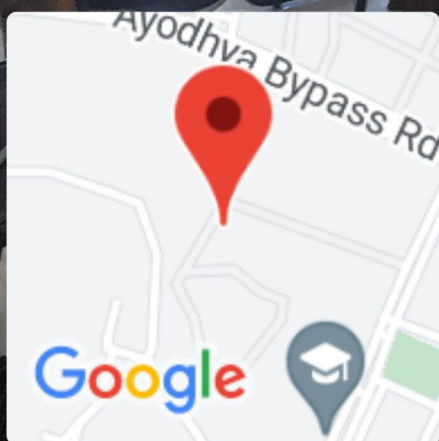
Lat 23.301313°

Long 77.42194°

30/08/22 03:16 PM



GPS Map Camera



**Bhopal, Madhya Pradesh, India**

8C2C+FRP, Peoples Campus, Bhanpur, Bhopal, Madhya Pradesh 462037,  
India

Lat 23.301152°

Long 77.421908°

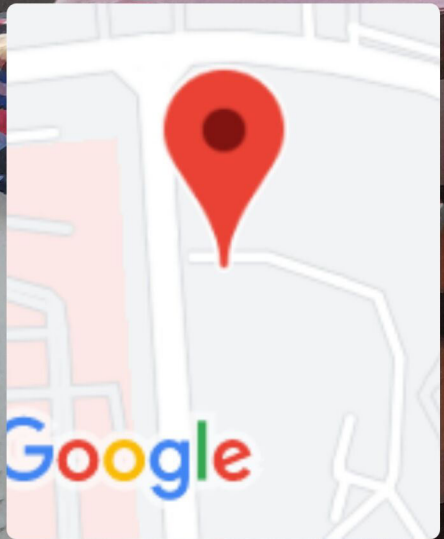
30/08/22 03:17 PM



CABIN



GPS Map Camera



# Bhopal, Madhya Pradesh, India

33, 11th Floor, University Building People's Campus, Bhanpur,  
Peoples Campus, Bhanpur, Bhopal, Madhya Pradesh 462037, India


Lat 23.301587°

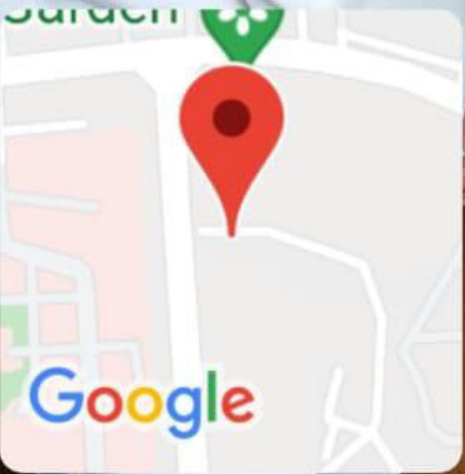
Long 77.419627°

28/09/22 11:52 AM GMT +05:30



- Insp
- Ask
- Adv
- Ensu
- VIII. HOME PR
- Adv
- Ex
- U
- A
- IX. FOLLO
- N
- A
- X. Thank

 GPS Map Camera



## Bhopal, Madhya Pradesh, India

Vidisha Bypass Rd, Peoples Campus, Bhanpur, Bhopal, Madhya Pradesh

462037, India

Lat 23.301626°

Long 77.419646°

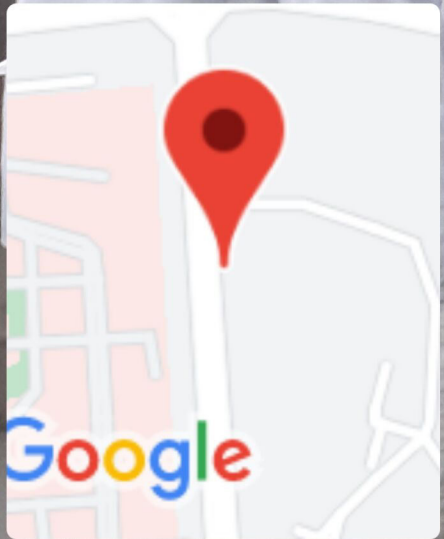
09/08/21 01:00 PM



- II. WISHING THE EXPERT & ASKING FOR THE CONDITION/ EXERCISE MODALITY
  - Ask for the condition duration, site and side of lesion
  - Age of the patient
  - Any special instructions
- III. RECEIVING THE PATIENT
  - Developing good rapport with the patient
  - Patient should be relaxed and with comfortable clothing
  - Remove dressings and expose the treatment area properly
  - Examine for any Contra-indications
- IV. COLLECTION OF MODALITY & ITS ACCESSORIES.
- V. TESTING THE APPARATUS
- VI. POSITIONING THE PATIENT AS PER REQUIREMENT
- VII. ENSURE THE PATIENT WITH PROPER INSTRUCTIONS AND DEMONSTRATION
- VIII. PERFORMING THE EXERCISE WITH REQUIRED MODALITY OR ACCESSORY.
- IX. WINDING OFF
  - Remove any fixation or accessories from patient.
  - Inspect the treatment area for side effects (erythema, rashes, etc)
  - Advice to rest for 3 min. after treatment
  - Proper hydration is advised
- X. HOME PROGRAM
  - Ergonomic advice
  - Exercises at home as prescribed
  - Use of splints/cast/bandage
  - Avoid poor posture.
- XI. LIPS
- XII. Next appointment
- XIII. Any Instrumentals Required
- XIV. THE PATIENT AND UPDATING THE RECORDS



GPS Map Camera




**Bhopal, Madhya Pradesh, India**  
8C29+MQ4, New Bhanpur Bridge Rd, Peoples Campus,  
Bhanpur, Bhopal, Madhya Pradesh 462037, India  
Lat 23.301173°  
Long 77.419329°  
28/09/22 03:29 PM GMT +05:30



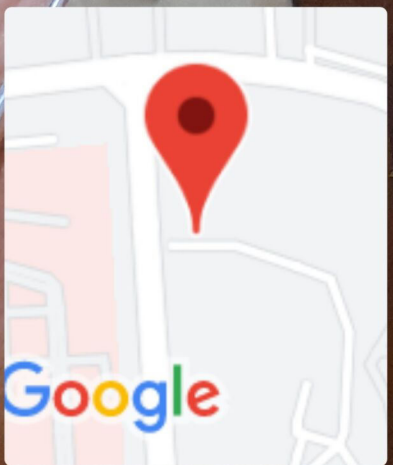
...and implement rehabilitative programs  
...motor functions, maximize movement  
...and treat or prevent physical challenges  
...injuries and other impairments. They apply a  
...therapies and techniques such as Movement  
...and other techniques. They may develop and  
...screening and prevention of common physical

**ETHICS FOR THE PHYSIOTHERAPIST**

...all respect the inherent dignity and rights of a l  
...worthy and compassionate in addressing the  
...patients/clients.  
...accountable for making sound professional  
...demonstrate integrity in their relationships with  
...families, colleagues, students, research  
...health care providers, insurance payers, and  
...their legal and p  
...enhance their  
...refinement o  
...hours.  
...promote  
...that l  
...ally.



GPS Map Camera




**Bhopal, Madhya Pradesh, India**  
8C29+MQ4, New Bhanpur Bridge Rd, Peoples Campus,  
Bhanpur, Bhopal, Madhya Pradesh 462037, India  
Lat 23.30179°  
Long 77.419616°  
28/09/22 11:46 AM GMT +05:30

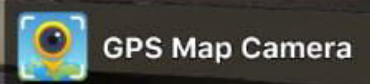
- 10. He/She shall be accountable for making sound professional judgments.
- 11. He/She shall demonstrate integrity in their relationships with patients, clients, families, colleagues, students, research participants, other health care providers, employers, payers, and the public.
- 12. He/She shall maintain confidentiality of patient's reports.
- 13. In case of any technical emergency in lab, reports, it should be immediately reported to the higher authorities for further action.
- 14. Specific Controls & Standards should run routinely to ensure high standards and accuracy in clinical laboratories.
- 15. He/She shall enhance their expertise through the lifelong acquisition and refinement of knowledge, skills, abilities, and professional behaviors.
- 16. He/She shall promote organizational behaviors and health practices that enable patients/clients and society.
- 17. He/She shall participate in efforts to meet the health needs of people locally, nationally, or globally.



- 18. WITHIN THE EXPECT & ASKING FOR THE...
- Note Name, Age & Sex of the patient.
- Investigation advised, Consultant's Name, Sex and Quantity and Quality of the sample to be collected.
- Any special instructions for sample collection.
- 19. RECEIVING THE PATIENT FOR SAMPLE COLLECTION
  - Develop good rapport with the patient.
  - Patient should be relaxed and comfortable.
  - Collect the sample from specified region with or w/o preservation as per requirement.
- 20. LABEL AND STORE THE SAMPLE PROPERLY
- 21. THANKING THE PATIENT
- 22. TESTING OF THE EQUIPMENT, REAGENTS AND KIT
  - Check the equipment for proper functioning. Particle calibration procedure before analysis of sample.
  - Check the expiry and proper writing of reagents and kit.
- 23. ANALYSE THE SAMPLE TWICE, THE MEAN OF THE RESULTS SHOULD BE TAKEN INTO ACCOUNT FOR ACCESSIBLE REPORT
- 24. WINDING UP
  - Turn off the instrument after the analysis of the sample.
  - The sample should be disposed off properly.
  - The printed reports should be attached along with the sample.
  - The results should be verified properly before the disposal.
- 25. WASH THE HANDS PROPERLY WITH SOAP AND WATER BEFORE LEAVING THE LAB.
  - And remove apron and gloves for collection.
- 26. UPDATE THE PATIENT'S RECORDS PROPERLY
- 27. CROSS VERIFICATION OF DATA RECORDED

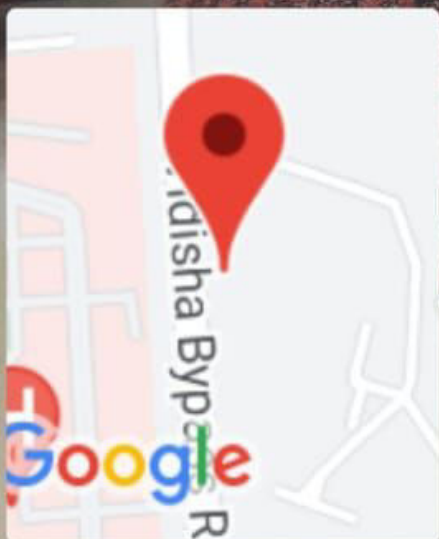


**Bhopal, Madhya Pradesh, India**  
 33, 111rd Floor, University Building People's Campus, Bhanpur,  
 Peoples Campus, Bhanpur, Bhopal, Madhya Pradesh 462037, India  
 Lat 23.301703°  
 Long 77.419997°  
 01/10/22 12:52 PM GMT +05:30





GPS Map Camera



**Bhopal, Madhya Pradesh, India**

8C29+6MC, New Bhanpur Bridge Rd, Peoples Campus,

Bhanpur, Bhopal, Madhya Pradesh 462037, India

Lat 23.30082°

Long 77.419479°

01/10/22 12:48 PM GMT +05:30



GPS Map Camera


## Bhopal, Madhya Pradesh, India

33, 11rd Floor, University Building People's Campus, Bhanpur,  
Peoples Campus, Bhanpur, Bhopal, Madhya Pradesh 462037, India

Lat 23.301724°

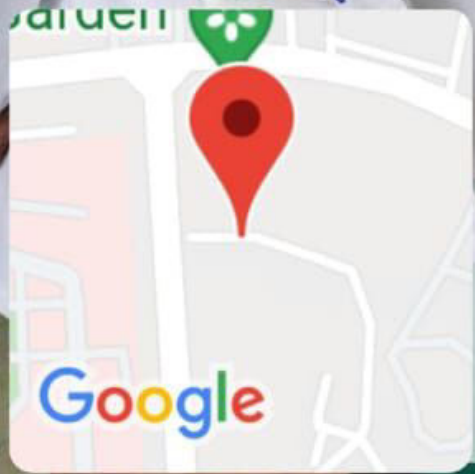
Long 77.419895°

01/10/22 12:57 PM GMT +05:30





GPS Map Camera



# Bhopal, Madhya Pradesh, India


Vidisha Bypass Rd, Peoples Campus, Bhanpur, Bhopal, Madhya Pradesh

462037, India

Lat 23.301684°

Long 77.419868°

09/08/21 12:32 PM



**PEOPLES COLLEGE OF PARAMEDICAL SCIENCES**  
 A constituent unit of Peoples Group of Institutions  
 1997-2000

**CODE OF ETHICS FOR NUTRITION PROFESSIONALS**

- Maintain integrity and empathy in the professional practice.
- Endeavor for objectivity of professional judgment.
- Deal with clients in a trustworthy manner toward professionals and maintain confidentiality on professional information.
- Maintain a high standard of personal competence through continuing education and an ongoing critical evaluation of professional experience.
- Work in co-operation with colleagues, other professionals and supervisors.
- Ensure that clients are informed of the nature of any nutritional advice and its possible effects.
- Promote evidence and evidence based practice.
- Support others in the pursuit of professional goals.
- Serve the common good without regard to personal benefit of advancement and with genuine selflessness.
- Be honest and truthful in word, thought, and deed, observing the Golden Rule in all human dealings.

GPS Map Camera

# Bhopal, MP, India

Vidisha Bypass Road, Bhanpura, Bhopal,  
 462037, MP, India

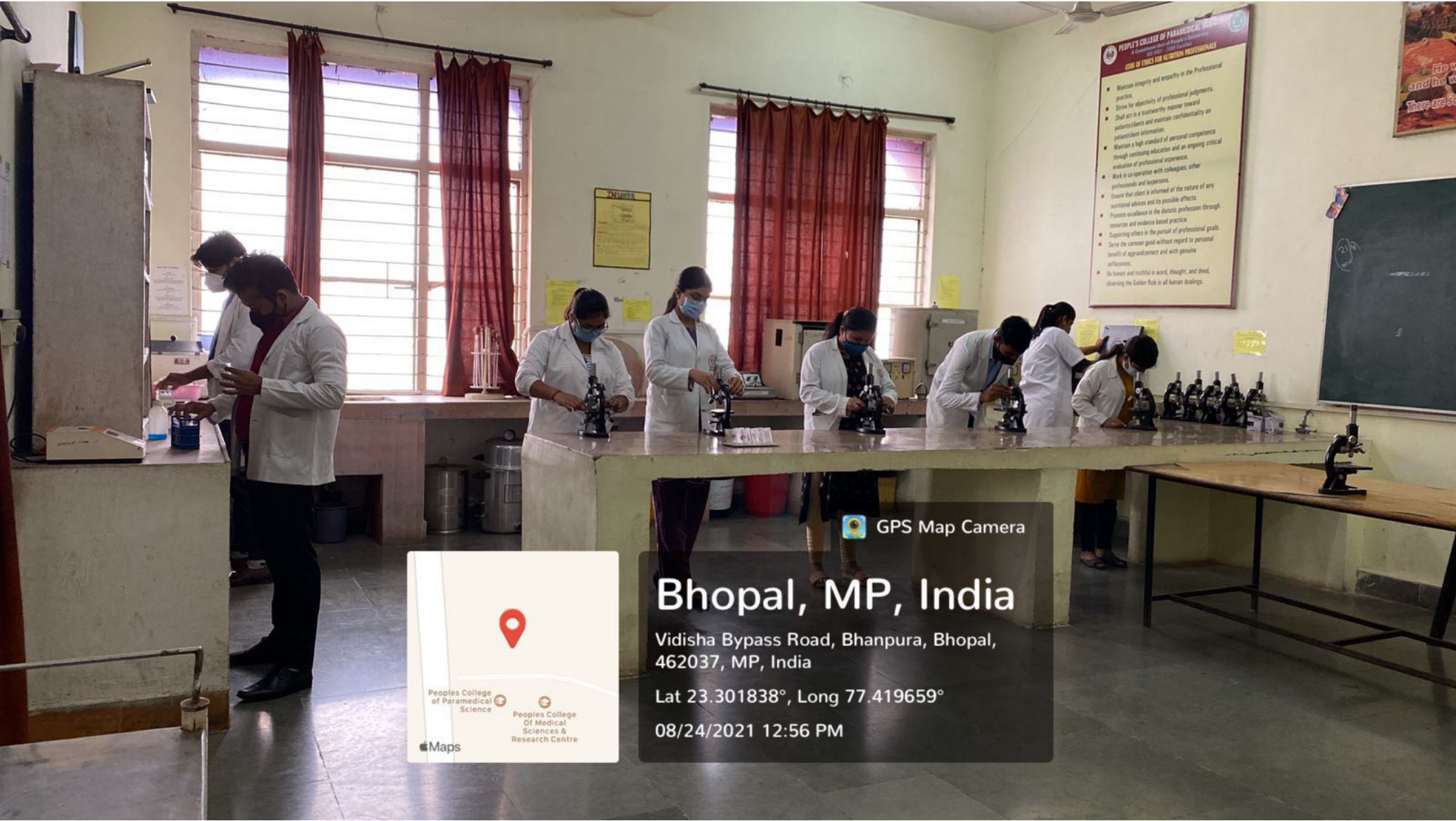
Lat 23.301864°, Long 77.419678°

08/24/2021 12:55 PM

Peoples College of Paramedical Science

Peoples College Of Medical Sciences & Research Centre

Apple Maps



**PEOPLES COLLEGE OF PARAMEDICAL SCIENCE**  
 A Government of India Approved Institution  
 1997-1998

**CODE OF ETHICS FOR NUTRITION PROFESSIONALS**

- Maintain integrity and empathy in the Professional practice.
- Strive for objectivity of professional judgments.
- Shall act in a trustworthy manner toward patients/clients and maintain confidentiality on patient/client information.
- Maintain a high standard of personal competence through continuing education and an ongoing critical evaluation of professional experience.
- Work in co-operation with colleagues, other professionals and laypersons.
- Ensure that client is informed of the nature of any nutritional advice and its possible effects.
- Promote evidence based practice.
- Supporting others in the pursuit of professional goals.
- Serve the common good without regard to personal benefits of aggrandizement and with genuine selflessness.
- Be honest and truthful in word, thought, and deed, observing the Golden Rule in all human dealings.

GPS Map Camera

# Bhopal, MP, India

Vidisha Bypass Road, Bhanpura, Bhopal,  
462037, MP, India

Lat 23.301838°, Long 77.419659°

08/24/2021 12:56 PM

Peoples College of Paramedical Science

Peoples College of Medical Sciences & Research Centre

Apple Maps



33, IIIrd Floor, University Building People's Campus, Bhanpur, Peoples Campus, Bhanpur, Bhopal, Madhya Pradesh 462037, India



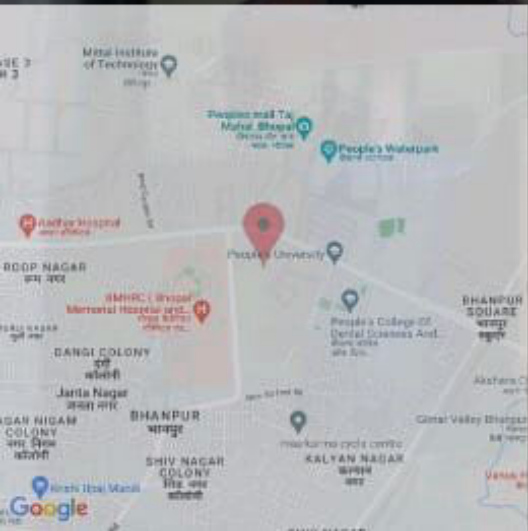
Bhopal  
Madhya Pradesh  
India



28°C  
82°F

2022-09-27(Tue) 10:44(am)





8C2C+FRP, Peoples Campus, Bhanpur, Bhopal, Madhya Pradesh 462037, India

Bhopal

Madhya Pradesh

India

2022-09-27(Tue) 10:43(am)



28°C

82°F

# Geotagged Photos of Smart Board, Seminar rooms, lecture halls, Conventional Board , Conference room -


INSTITUTION NAME: PEOPLE'S COLLEGE OF DENTAL SCIENCES AND RESEARCH CENTRE



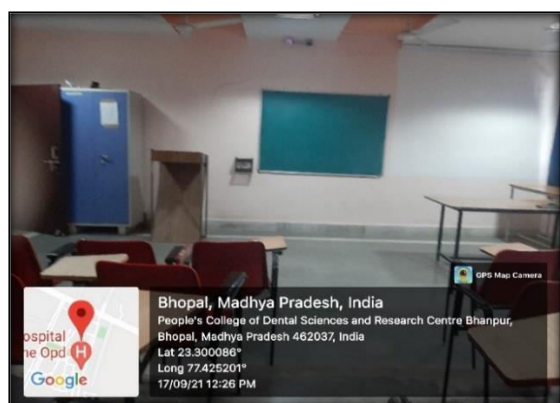
## Physical Facilities



Smart Board



Conventional Teaching Facility



Conventional teaching Facility



Auditorium



Examination Hall

## Department of Oral Medicine and Radiology



TENS Machine



OPG



Allengers Machine



Intra Oral Camera



RVG




CBCT


## Department of Public Health Dentistry



Mobile Dental Unit




Museum



Tobacco Cessation Unit

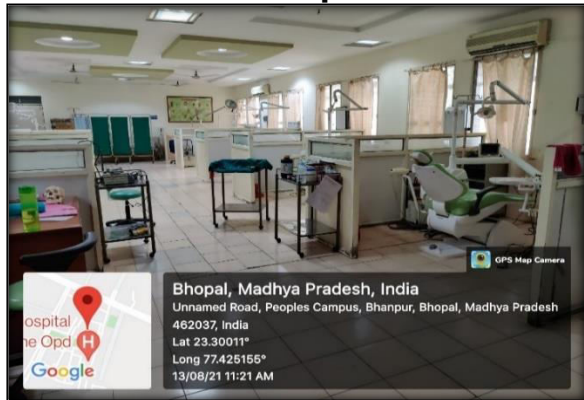


Public Address System



Brushing Technique Demonstration Model


## Department of Oral Maxillofacial Surgery



Minor OT



Seminar Room



Exodontia



Major Surgery



Instrument Tray

## Department of Periodontia



Electrocautery Unit



RVG



Ultrasonic Scaler



Iontophoresis Unit



Centrifuge



Implant Kit



Autoclave



Magnifying Loop



Intra Oral Camera


## Department of Pedodontia and Preventive Dentistry



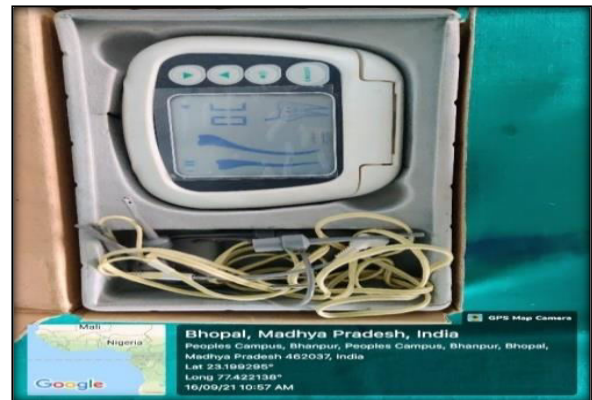
Formalin Chamber



Conscious Sedation Unit



Amalgamator



Apex Locator



Pulp Tester

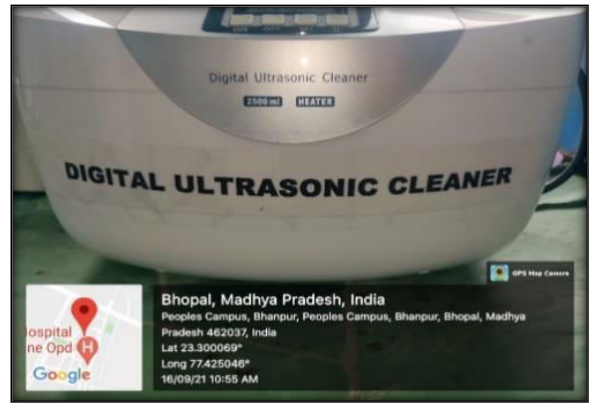


Plaster Dispenser





RVG



Digital Ultrasonic Scaler



Automatic Developer

## Department of Oral Pathology and Microbiology



Research Microscope with Camera Attachment



Manual Microtome

## Department of Anatomy



## Department of Pathology and Microbiology



Autoclave



Hot Air Oven



Incubator

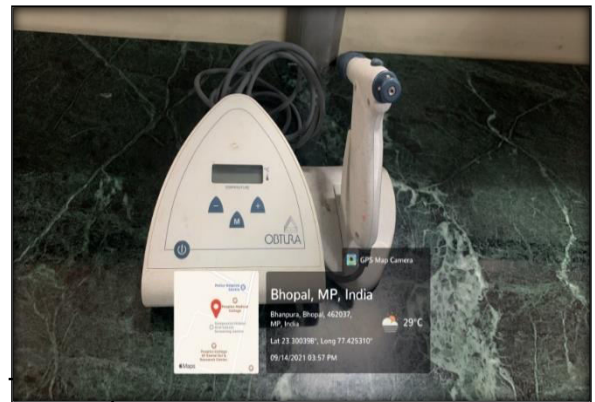


Microscope



CO2 Incubator

## Department of Conservative Dentistry and Endodontics



## Department of Prosthodontics



Ceramic Unit



CAD/CAM



Casting Unit

# CLINICAL FACILITIES

PEOPLE'S HOSPITAL (PARENT HOSPITAL) Total Number of Beds: 904

4.2.1:- Teaching Hospital/s, Equipments, Laboratory and clinical teaching-learning facilities including equipment as per the norms of the respective Regulatory Bodies.





## People's Hospital-VariouS Departments at Clinical Settings

S.NO	Name Of Department	No.Of Bed
1	General Medical	150
2	General Surgical	150
3	Obst. & Gynecology	90
4	Pediatrics	90
5	Orthopaedics	90
6	Ophthalmology	40
7	ENT	40
8	Pulmonary Medicine	40
9	Psychiatry	40
10	Skin & V.D	40
<b>(II) OTHER BEDS</b>		
1	Surgical ICU	13
2	ICU	05
3	ICCU	05
4	Respiratory ICU	05
5	NICU	06
6	Septic NICU	06
7	PICU	05
8	Step down Nursery	04
9	Burn Beds	13
10	Burn ICU	02
11	Pre-Labour	04
12	Eclampsia	02
13	Pre-Operative	10
14	Immediate Post.Op Recovery	13

15	Dialysis Bed	06
16	Casualty	30
17	Isolation Beds	05

**PEOPLE'S HOSPITAL (PARENT HOSPITAL) Departmental Distribution of Beds:**

NAME OF DEPARTMENT	BEDS
General Surgery	150
Orthopaedics	90
Ophthalmology	40
E.N.T	40
General Medicine	150
Pulmonary Medicine	40
Skin & V.D.	40
Psychiatry	40
Pediatrics	90
Obstetrics & Gynae	90
others	134
<b>Total</b>	<b>904</b>

**Various Departments at Clinical Teaching-Learning**


CT SCAN



PFT ROOM



CASUALTY



MICROBIOLOGY LAB



BIOCHEMISTRY LAB



BLOOD BANK



SAMPLE COLLECTION



PHYSIOTHERAPY



CARE OF PATIENTS

## Exposure of Nursing Students During Clinical Learning Process

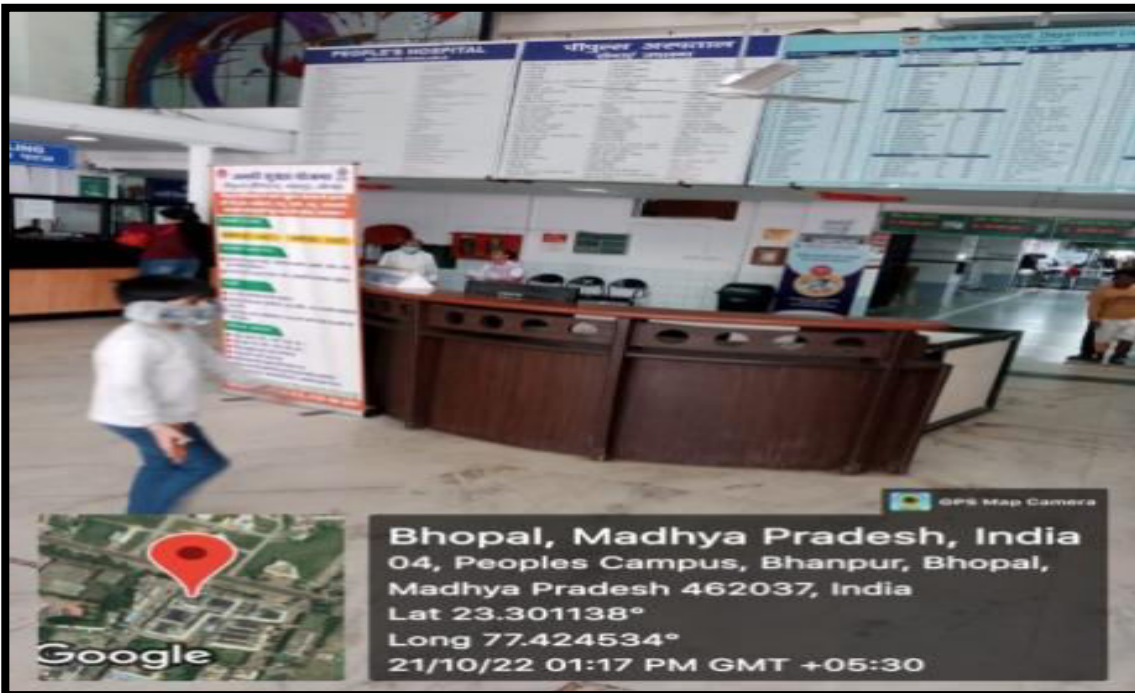
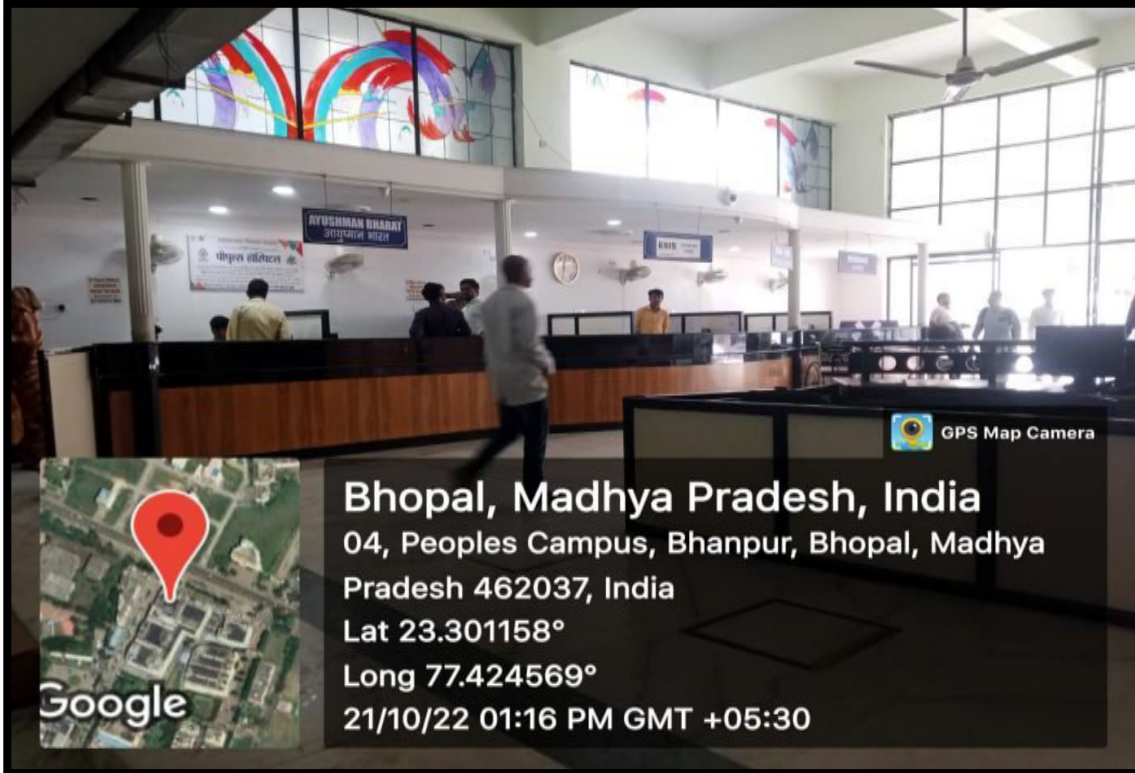


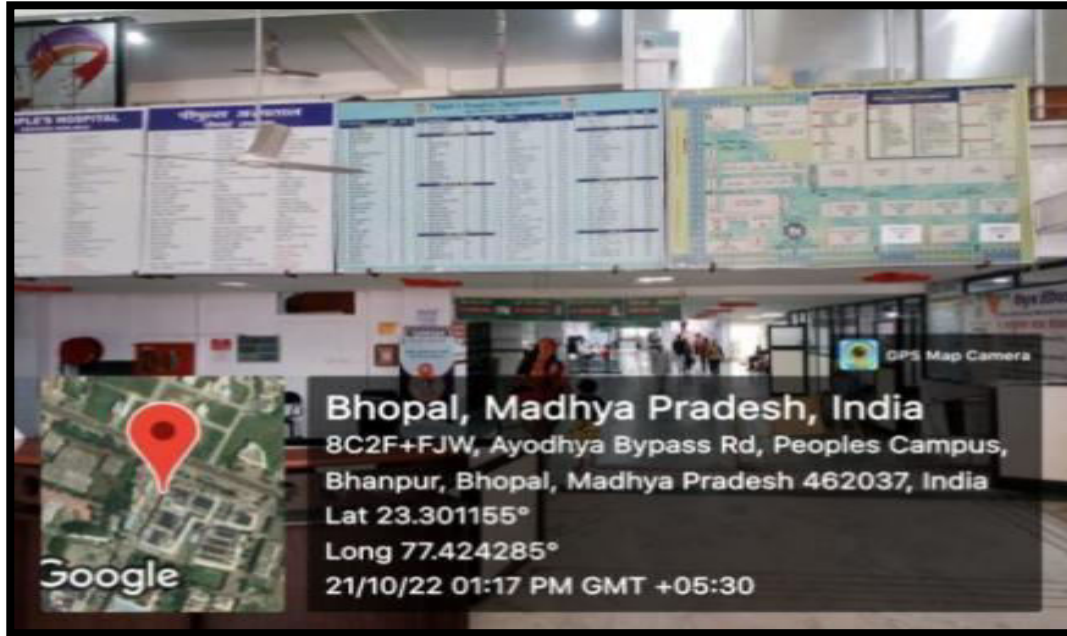


# PEOPLE'S HOSPITAL INFRASTRUCTURE



**REGISTRATION COUNTER ,PHYSICALLY HANDICAPPED,BILLING COUNTER ,AYUSHMAN BHARAT, INSURANCE COUNTER**





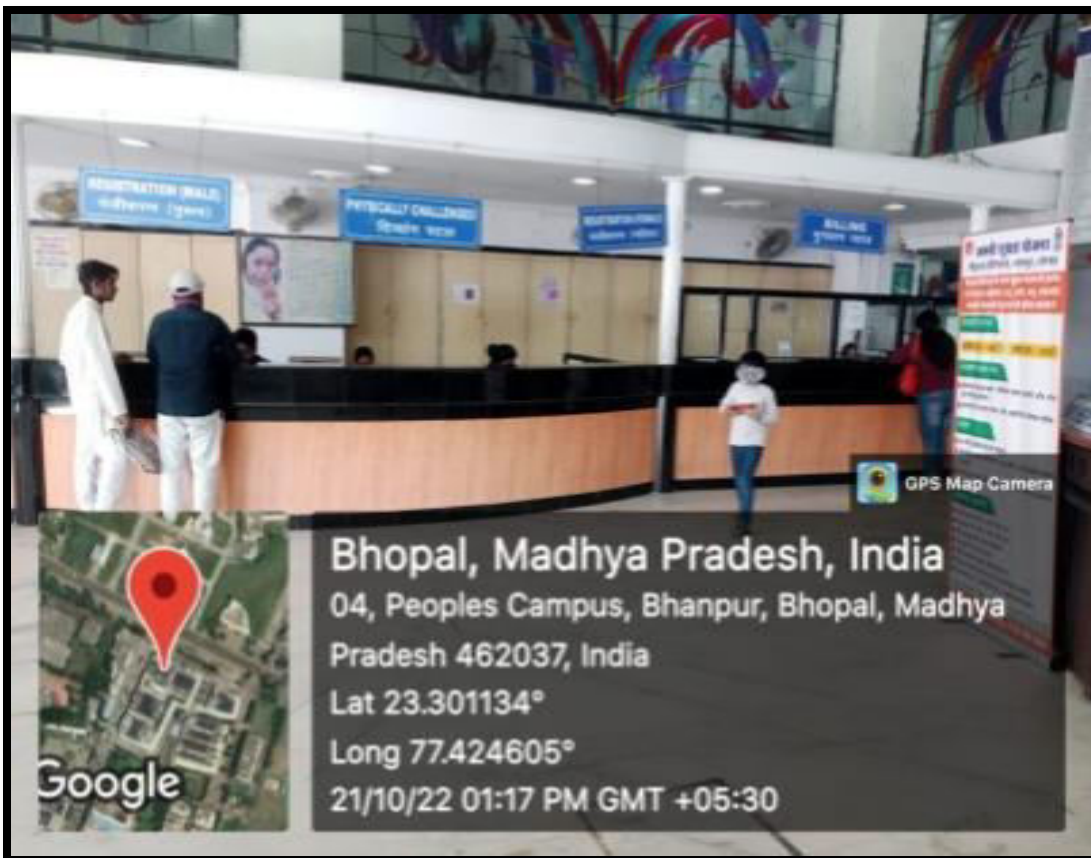
**Bhopal, Madhya Pradesh, India**

8C2F+FJW, Ayodhya Bypass Rd, Peoples Campus,  
Bhanpur, Bhopal, Madhya Pradesh 462037, India

Lat 23.301155°

Long 77.424285°

21/10/22 01:17 PM GMT +05:30



**Bhopal, Madhya Pradesh, India**

04, Peoples Campus, Bhanpur, Bhopal, Madhya  
Pradesh 462037, India

Lat 23.301134°

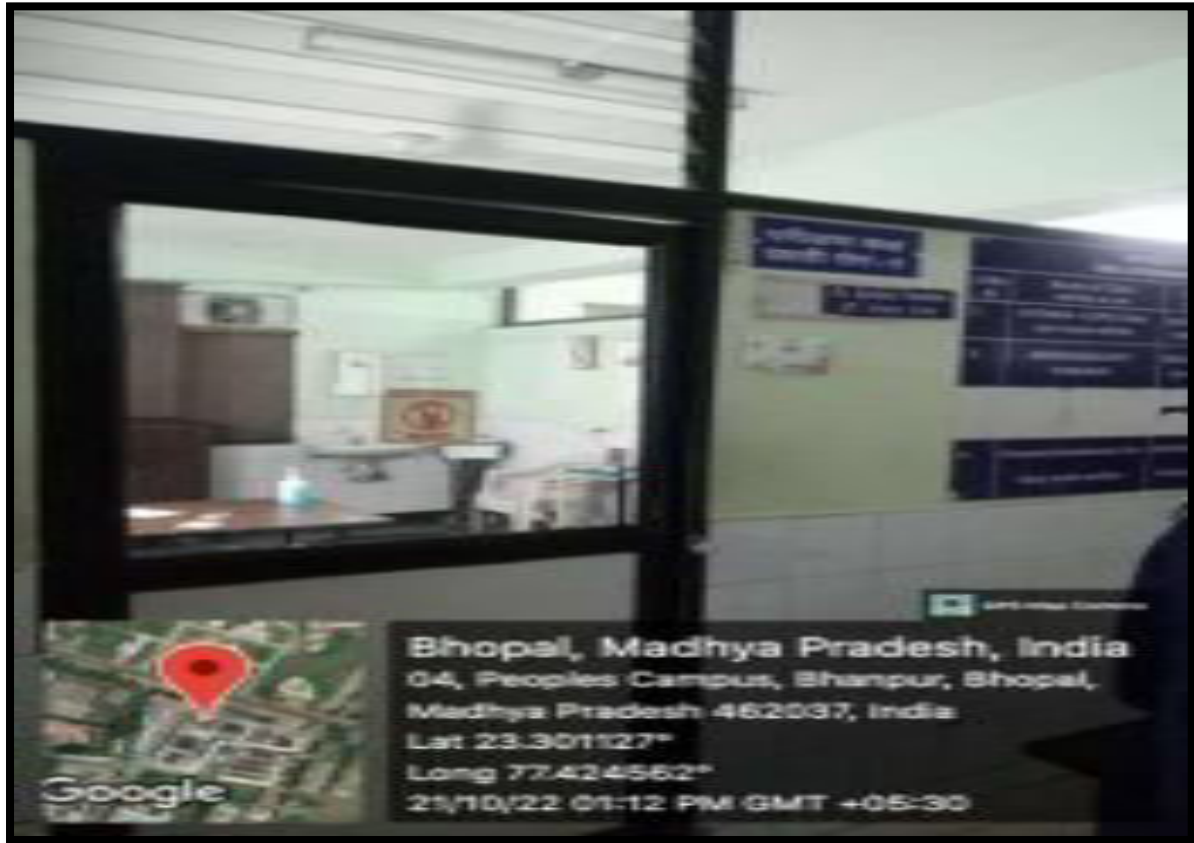
Long 77.424605°

21/10/22 01:17 PM GMT +05:30

# DEPARTMENT'S EXAMINATION ROOM



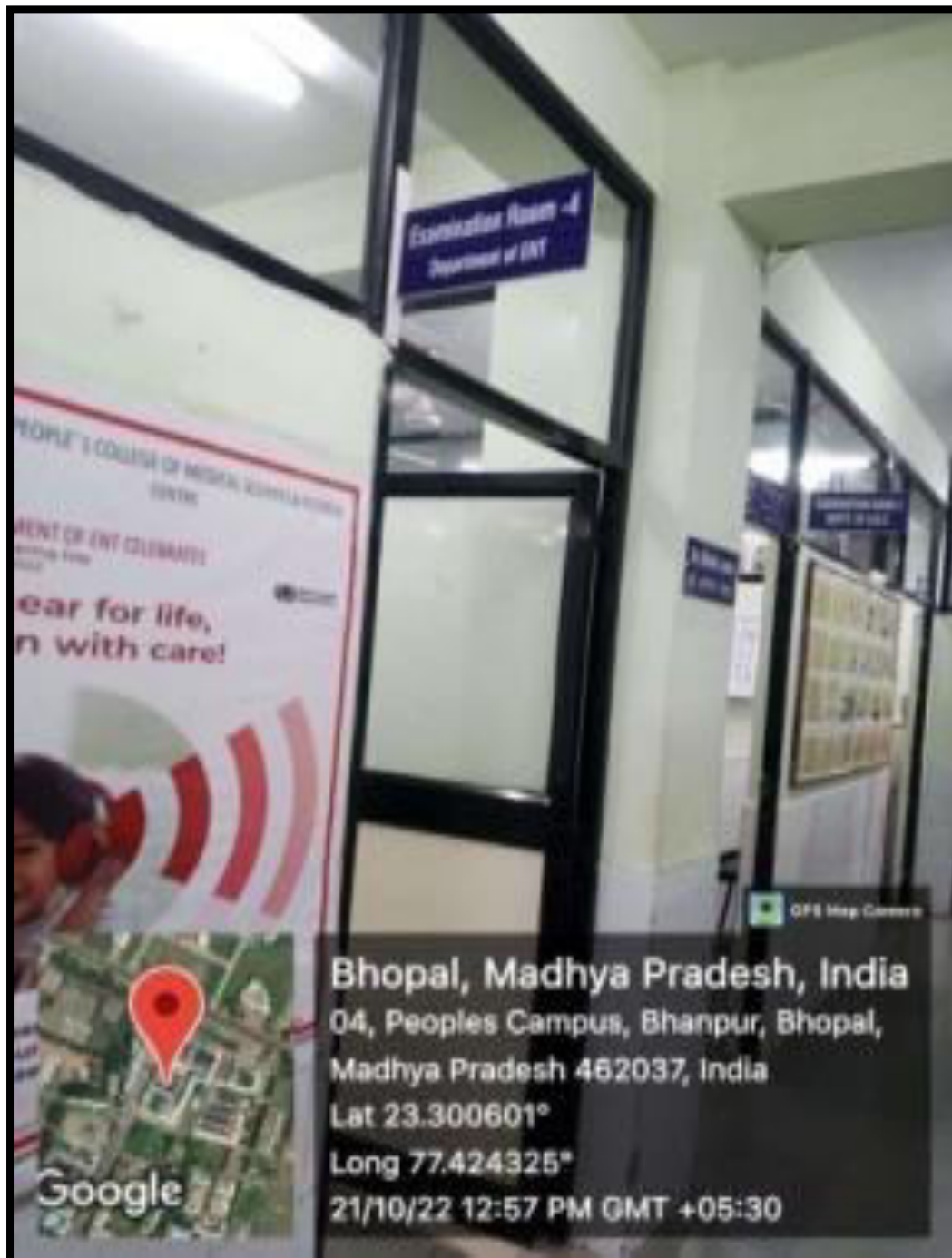
# ENDOSCOPY ROOM



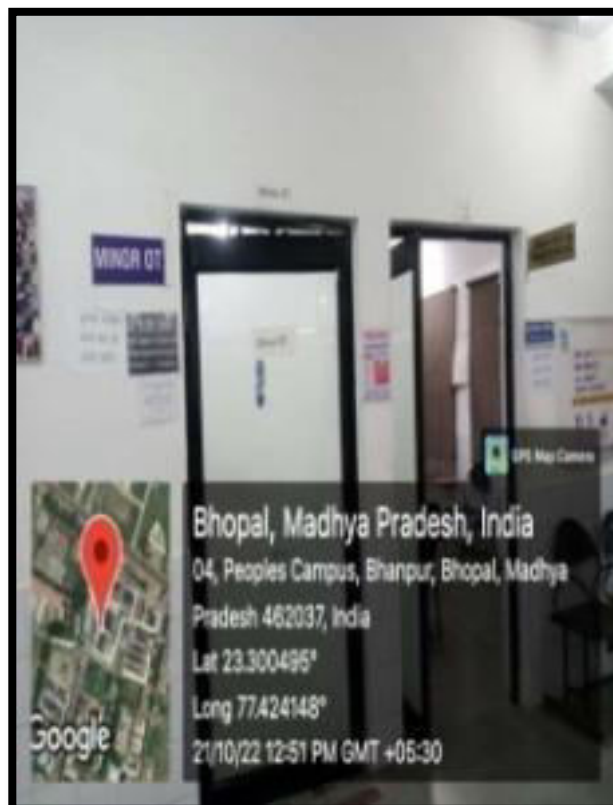
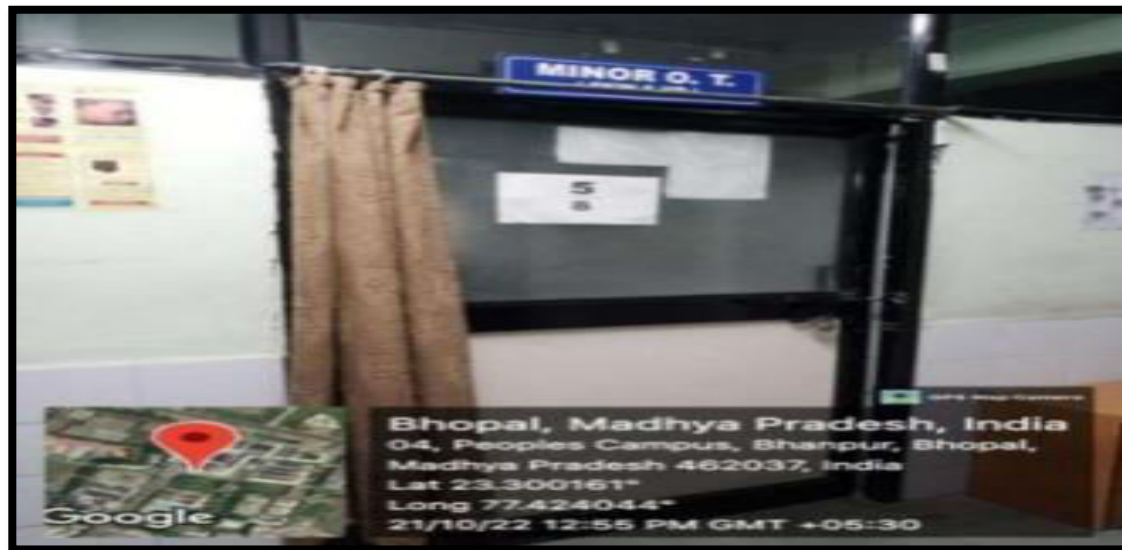
## ENT OPD



## ENT EXAMINATION ROOM




## MINOR O.T.PEDIATRIC






**ANTE NATAL O.P.D**





## ANTENATAL CLINIC





## DEPARTMENT OF SURGERY






DEPARTMENT OF SURGERY

सुरक्षा  
सर्व सुरक्षा  
के लिए सुरक्षा

DEPARTMENT OF SURGERY  
A SURGEON GENERAL  
HOSPITAL IN BHOHAL  
INDIA

GPS Map Camera



Bhopal, Madhya Pradesh, India  
04, Peoples Campus, Bhanpur, Bhopal,  
Madhya Pradesh 462037, India  
Lat 23.301134°  
Long 77.424572°  
21/10/22 01:13 PM GMT +05:30

## ECHO ROOM





ईको कक्ष  
ECHO ROOM

3

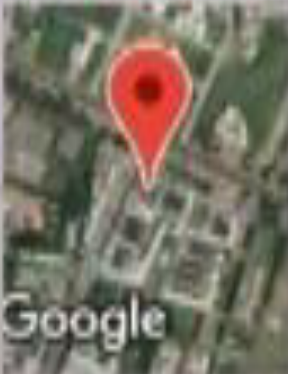
Bhopal, Madhya Pradesh, India

04, Peoples Campus, Bhanpur, Bhopal,  
Madhya Pradesh 462037, India

Lat 23.301137°

Long 77.424552°

21/10/22 01:12 PM GMT +05:30

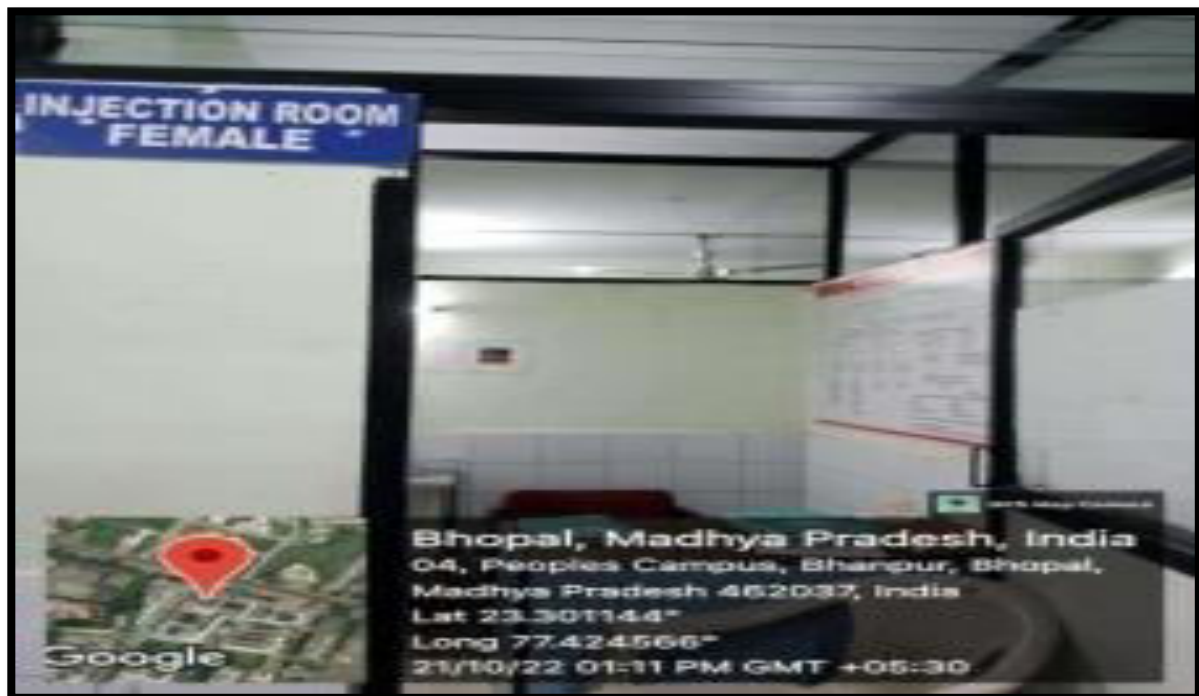


Google



**SPECIALTY CLINICS    INJECTION ROOM FEMALE**



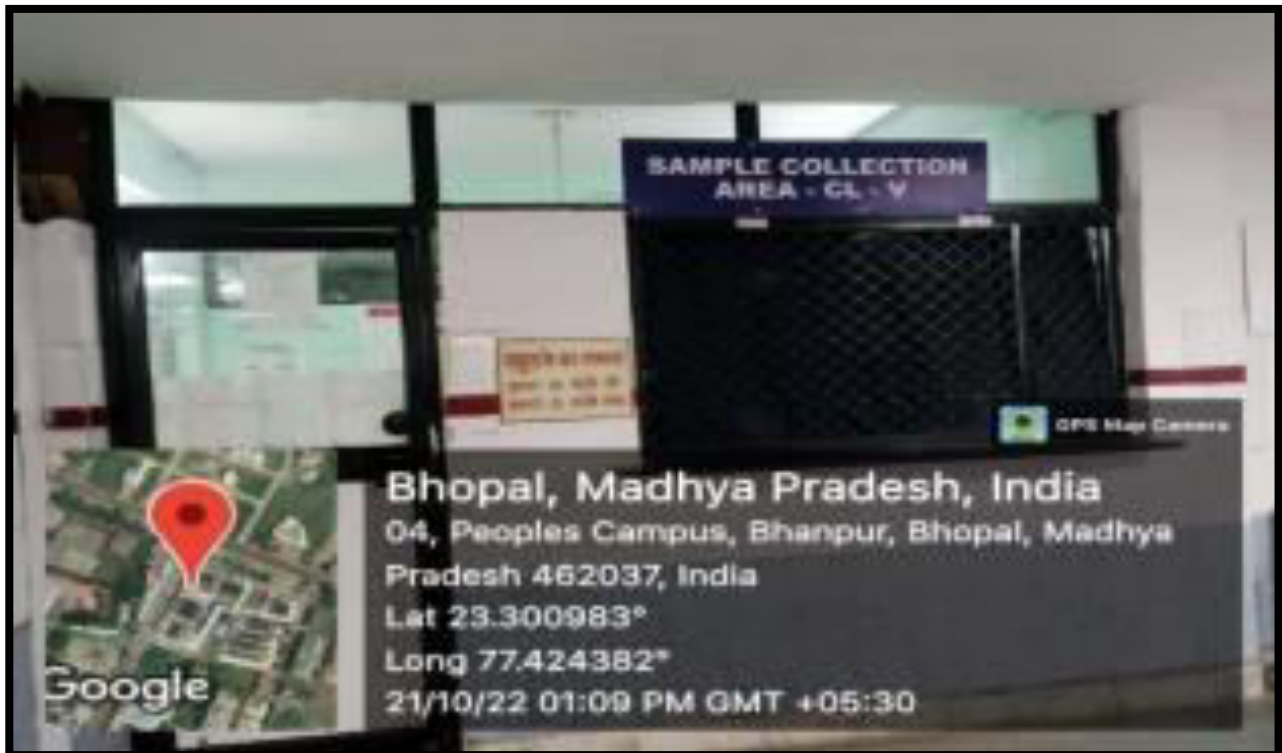


## STORE ROOM



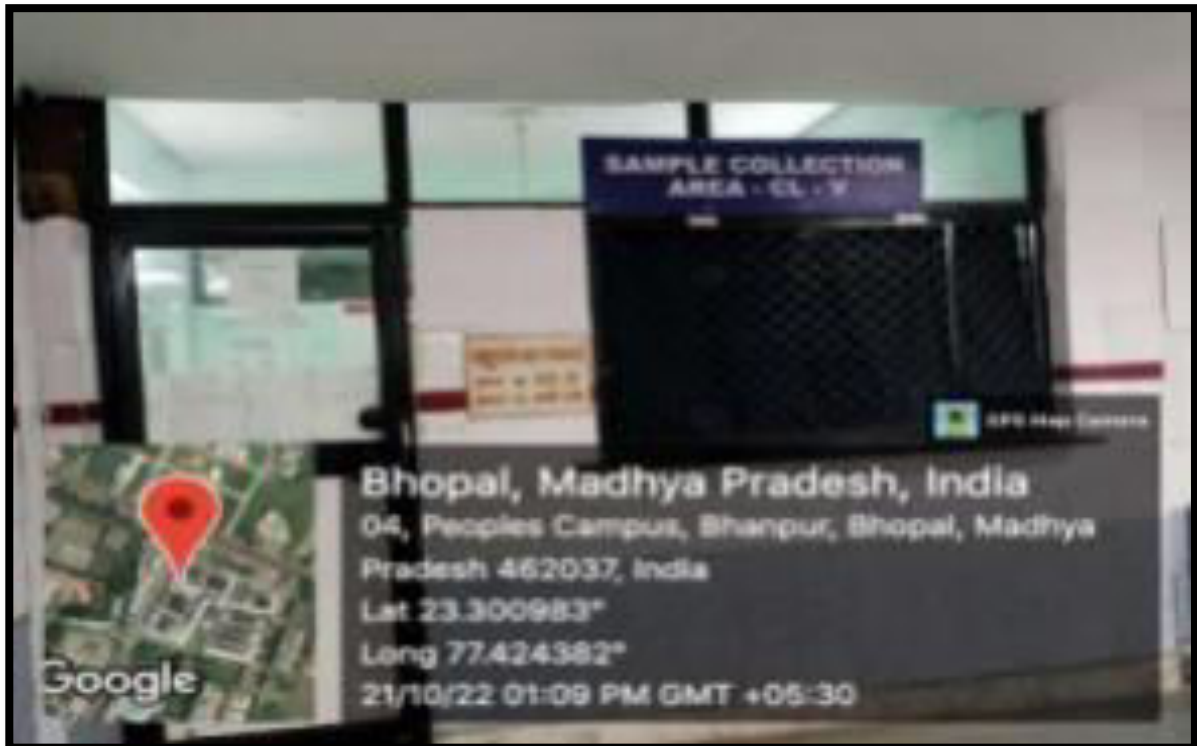


## SAMPLE COLLECTION AREA



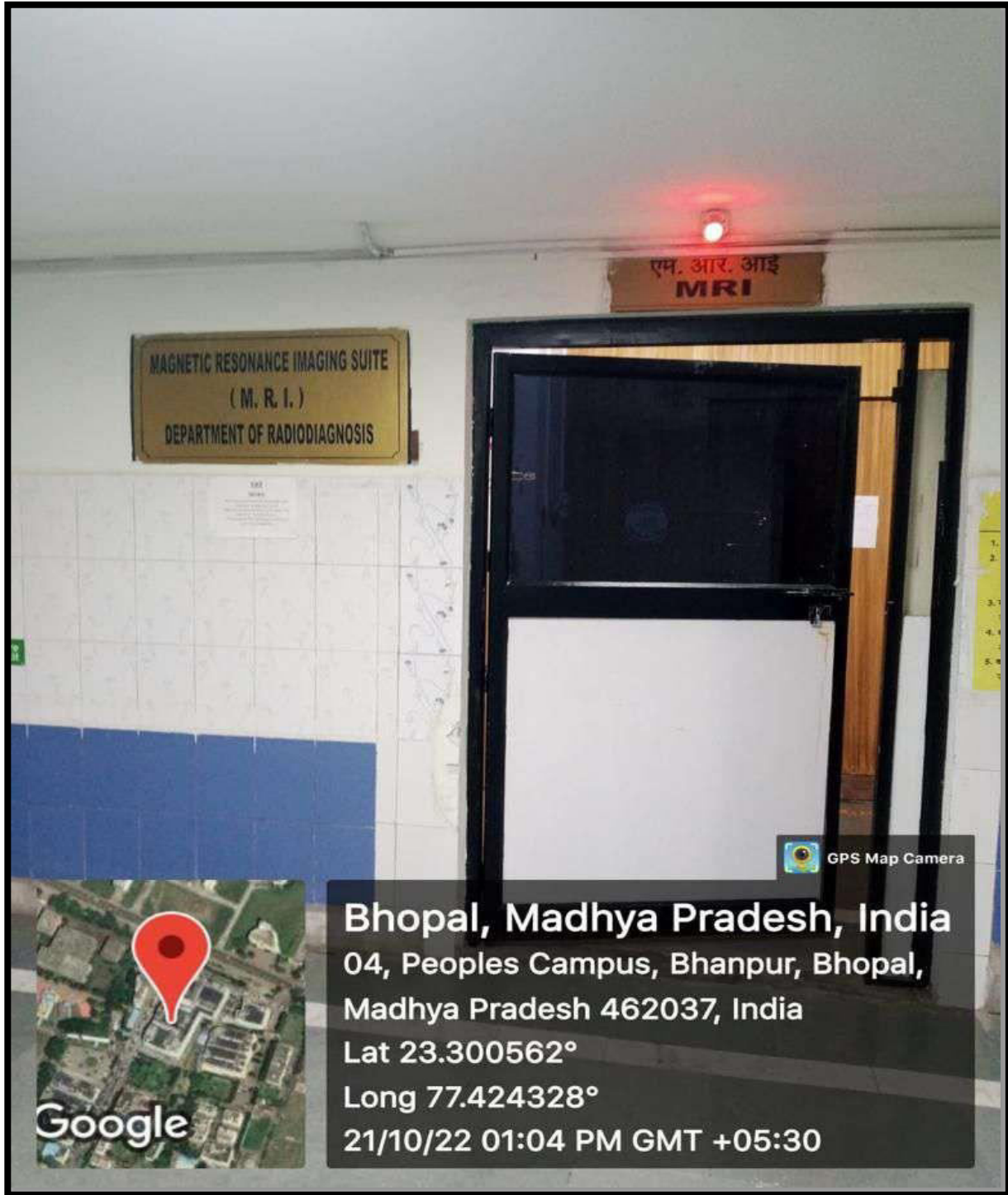


**Bhopal, Madhya Pradesh, India**  
04, Peoples Campus, Bhanpur, Bhopal,  
Madhya Pradesh 462037, India  
Lat 23.300601°  
Long 77.424325°  
21/10/22 12:57 PM GMT +05:30




**Bhopal, Madhya Pradesh, India**  
04, Peoples Campus, Bhanpur, Bhopal, Madhya  
Pradesh 462037, India  
Lat 23.300983°  
Long 77.424382°  
21/10/22 01:09 PM GMT +05:30

## M.R.I ROOM



## DEPARTMENT OF BLOOD CENTRE



**Bhopal, Madhya Pradesh, India**

04, Peoples Campus, Bhanpur, Bhopal,  
Madhya Pradesh 462037, India

Lat 23.300648°

Long 77.423958°

21/10/22 12:42 PM GMT +05:30



## BIOCHEMISTRY LAB



MEDICAL STORE

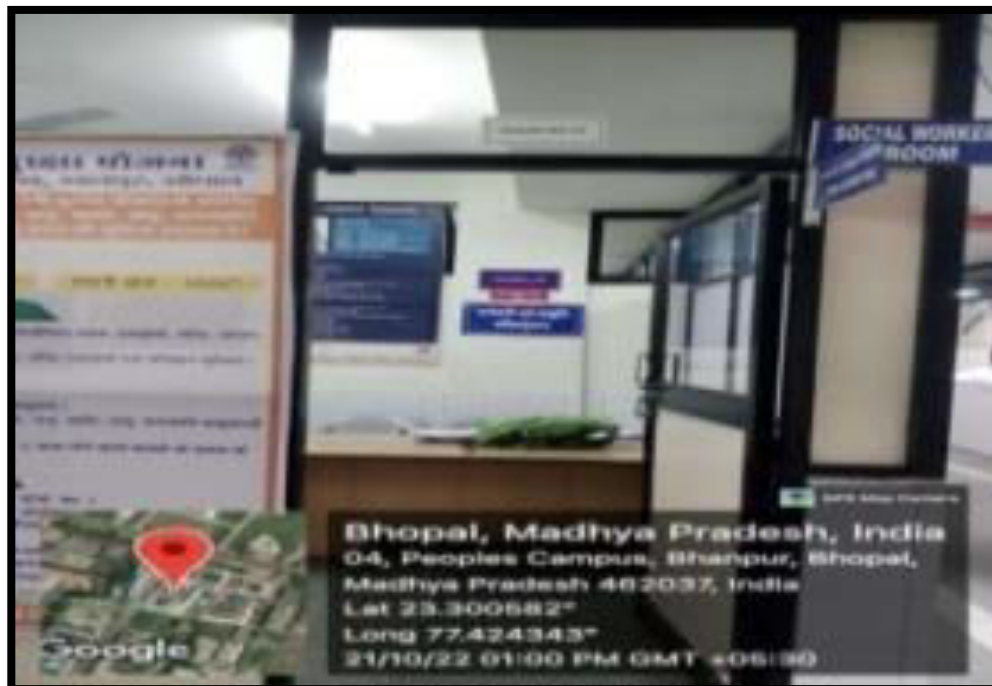




## STERILIZATION ROOM



## PLASTER ROOM





**Bhopal, Madhya Pradesh, India**

04, Peoples Campus, Bhanpur, Bhopal,  
Madhya Pradesh 462037, India

Lat 23.30056°

Long 77.424327°

21/10/22 01:01 PM GMT +05:30

## MENOPAUSE AND ADOLSCENT CLINIC



## SOCIAL WORKER ROOM



# IMMUNIZATION ROOM







EPD 1000 10000



**Bhopal, Madhya Pradesh, India**

04, Peoples Campus, Bhanpur, Bhopal,

Madhya Pradesh 462037, India

Lat 23.300559°

Long 77.424321°

21/10/22 01:01 PM GMT +05:30

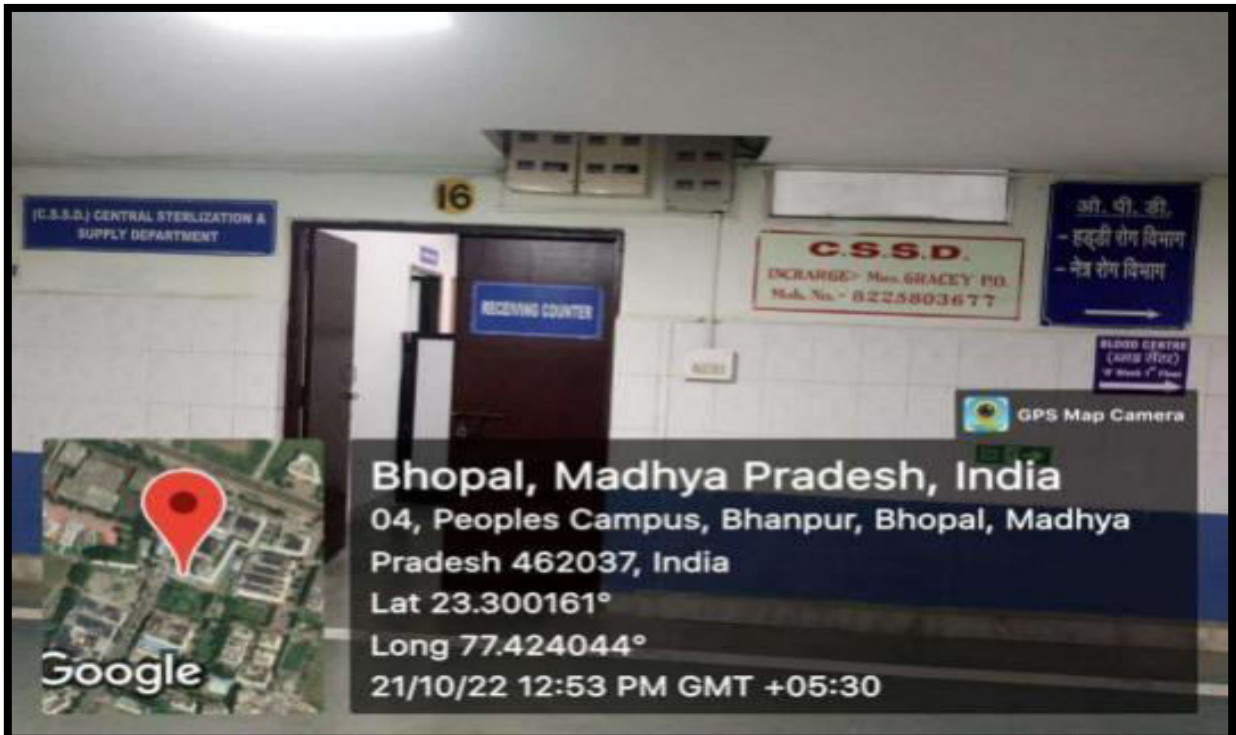
**STERILITY AND ENDOCRINE CLINIC,**




## DRESSING ROOM - MALE



## C.S.S.D ROOM



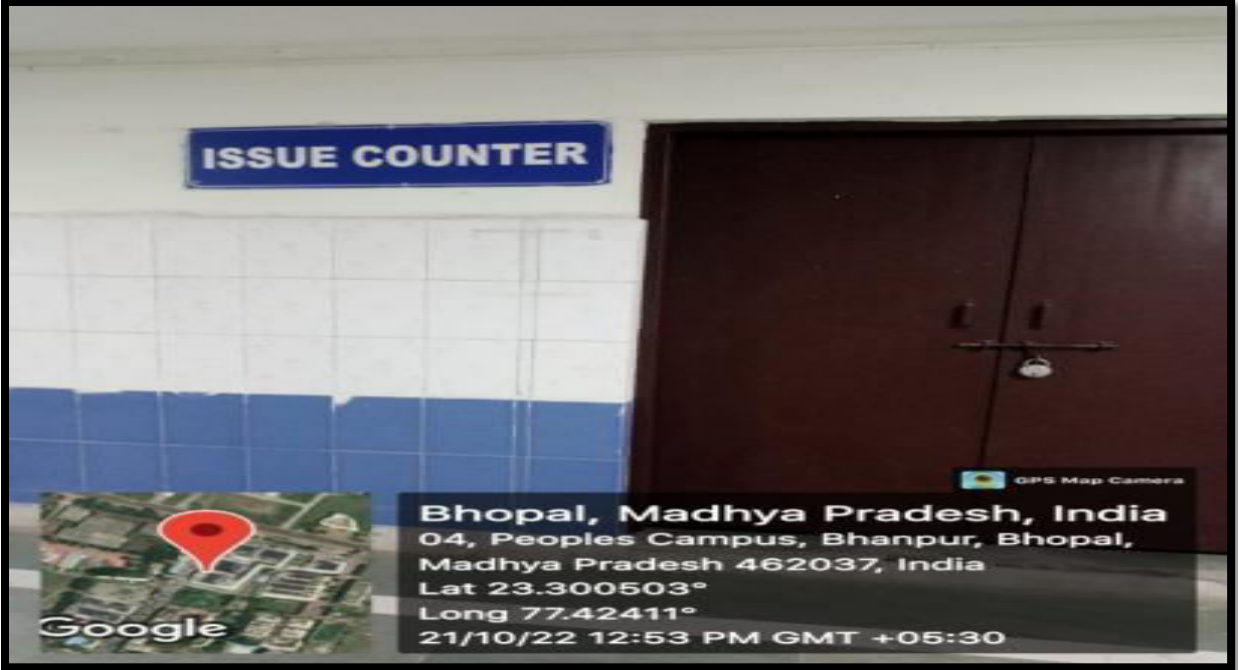
## SURGICAL RECEPTIONS



## CANCER CLINIC





## ISSUE COUNTER



**MEDICAL & SURGICAL (O.P.D)**



# INJECTION ROOM







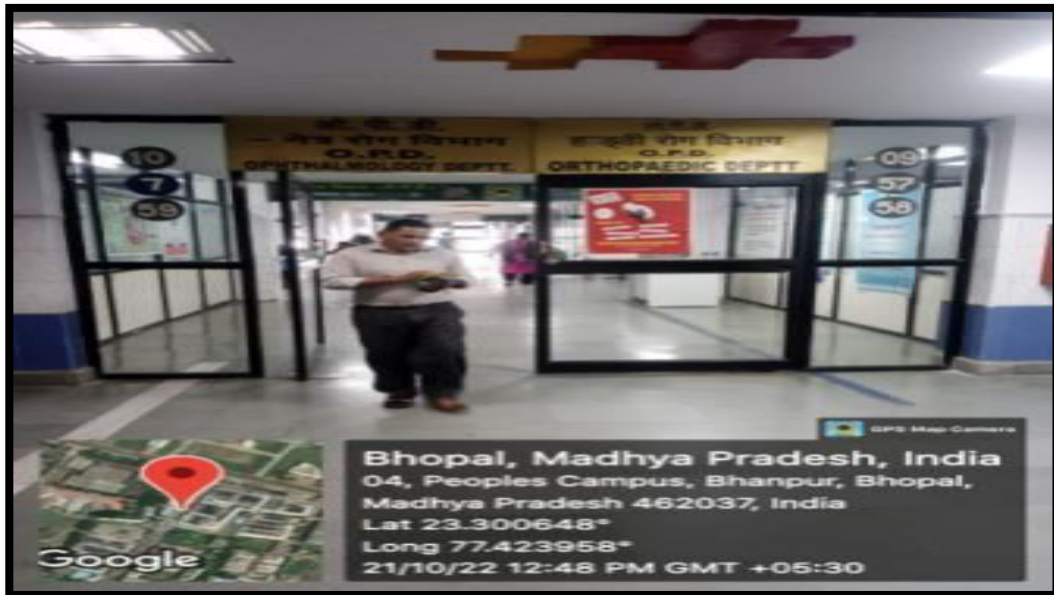




**SKIN OPD**



## ORTHOPAEDIC DEPARTMENT





## BLOOD COMPONENT SEPARATION UNIT



Bhopal, Madhya Pradesh, India


04, Peoples Campus, Bhanpur, Bhopal,  
Madhya Pradesh 462037, India

Lat 23.300648°

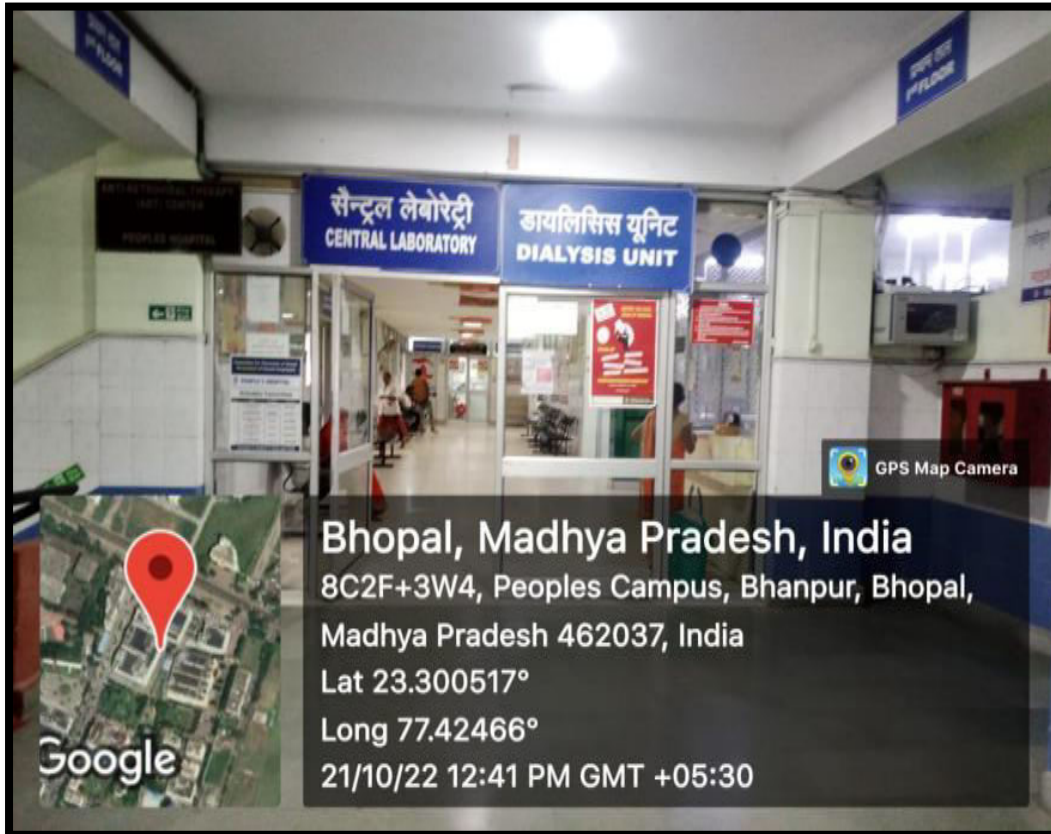
Long 77.423958°

21/10/22 12:45 PM GMT +05:30

# ICTC ROOM



## DIALYSIS UNIT





**N.S. OFFICE**



**Bhopal, Madhya Pradesh, India**

8C2F+CX9, Peoples Campus, Bhanpur, Bhopal,

Madhya Pradesh 462037, India


Lat 23.300847°

Long 77.424704°

21/10/22 12:32 PM GMT +05:30


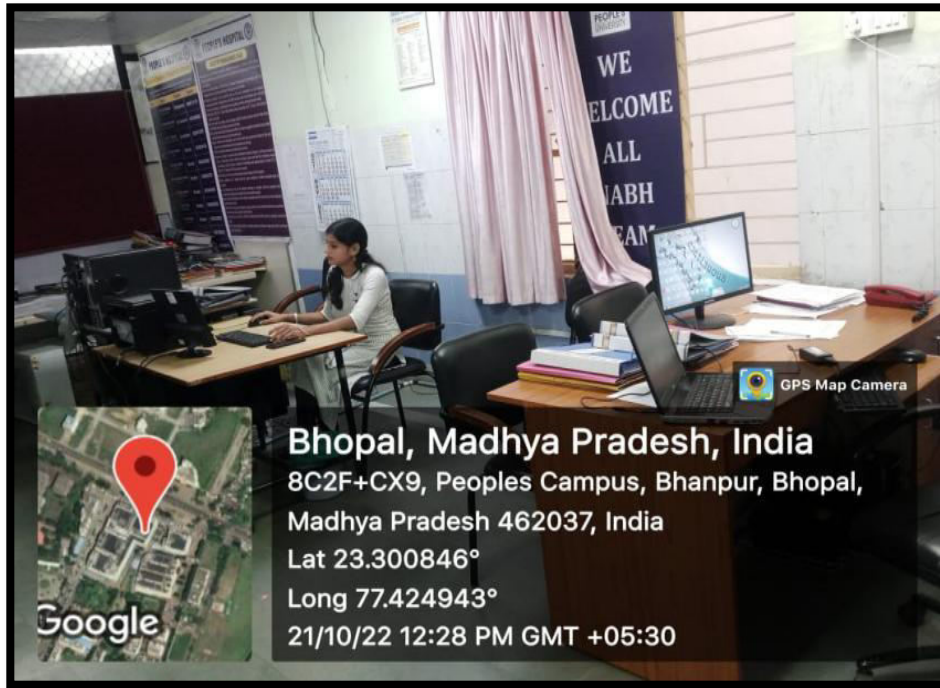
Google

GPS Map Camera




Google

**Bhopal, Madhya Pradesh, India**  
8C2F+CX9, Peoples Campus, Bhanpur,  
Bhopal, Madhya Pradesh 462037, India  
Lat 23.300698°  
Long 77.424663°  
21/10/22 12:28 PM GMT +05:30



Google

**Bhopal, Madhya Pradesh, India**  
8C2F+CX9, Peoples Campus, Bhanpur, Bhopal,  
Madhya Pradesh 462037, India  
Lat 23.300846°  
Long 77.424943°  
21/10/22 12:28 PM GMT +05:30



# CLINICAL FACILITIES

## EXPOSURE OF NURSING STUDENTS DURING CLINICAL SETTING

### ENT DEPARTMENT

### ENT WARD



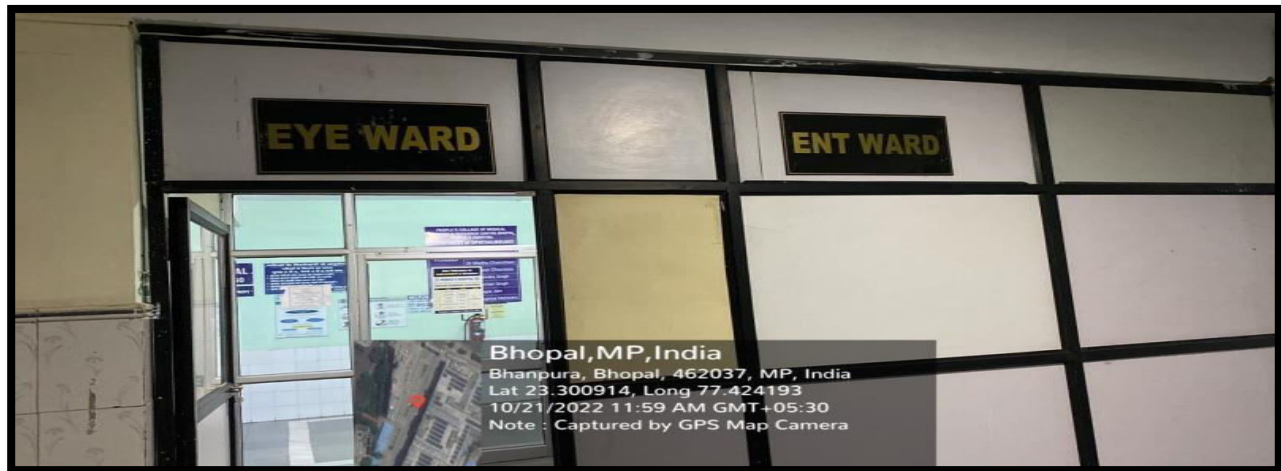
### DEMONSTRATION ROOM




## OPHTHALMOLOGY DEPARTMENT



## EYE WARD





**Bhopal,MP,India**  
Bhanpura, Bhopal, 462037, MP, India  
Lat 23.301054, Long 77.423789  
10/21/2022 12:00 PM GMT+05:30  
Note : Captured by GPS Map Camera

**SEMINAR CUM DEPARTMENTAL LIBRARY**



**Bhopal,MP,India**  
Bhanpura, Bhopal, 462037, MP, India  
Lat 23.299427, Long 77.423967  
10/21/2022 12:01 PM GMT+05:30  
Note : Captured by GPS Map Camera

## RESEARCH LAB OPHTHALMOLOGY



## PULMONARY DEPARTMENT

### PULMONARY WARD

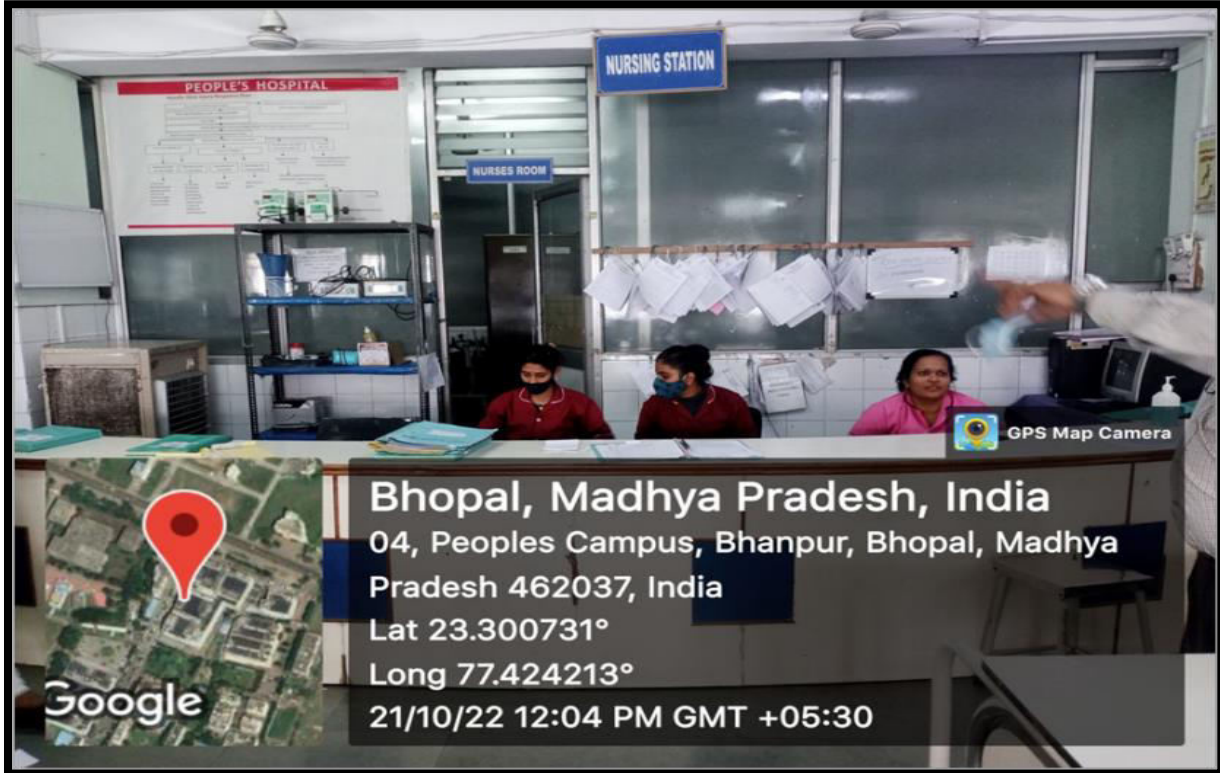


# MINOR OT





# NURSING STATION



# INFRASTRUCTURE FACILITIES

*Teaching-Learning Facilities: -*

## 1.BUILDING



# LECTURE HALL



# LABORATORIES

## FUNDAMENTAL LAB



## ADVANCE NURSING SCIENCE LAB



## CHILD HEALTH NURSING LAB



## PRECLINICAL-SCIENCE LAB



## NUTRITION LAB



## AV-AIDS LAB



## COMPUTER LAB



## MCH LAB



# COMMUNITY HEALTH NURSING LAB

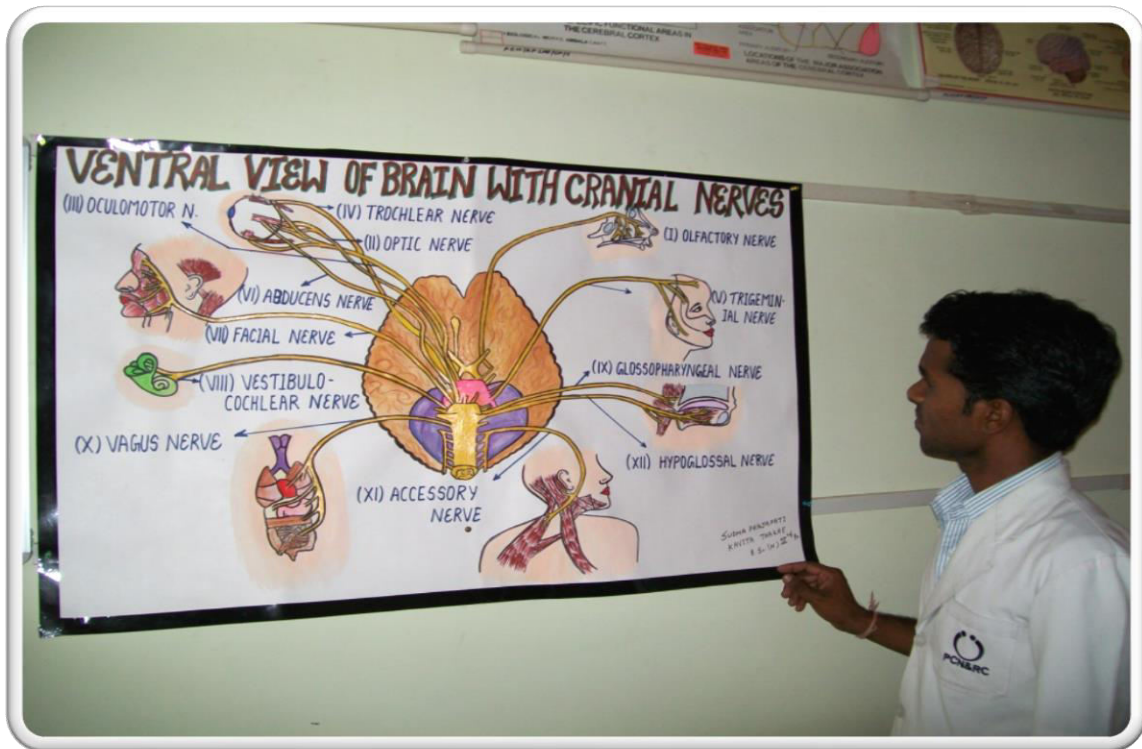


LANGUAGE LAB





# PSYCHIATRIC LAB



# JHPIEGO - SKILL LAB



# LIBRARY-LEARNING RESOURCE FACILITIES

## COLLEGE LIBRARY



## HOSTEL LIBRARY



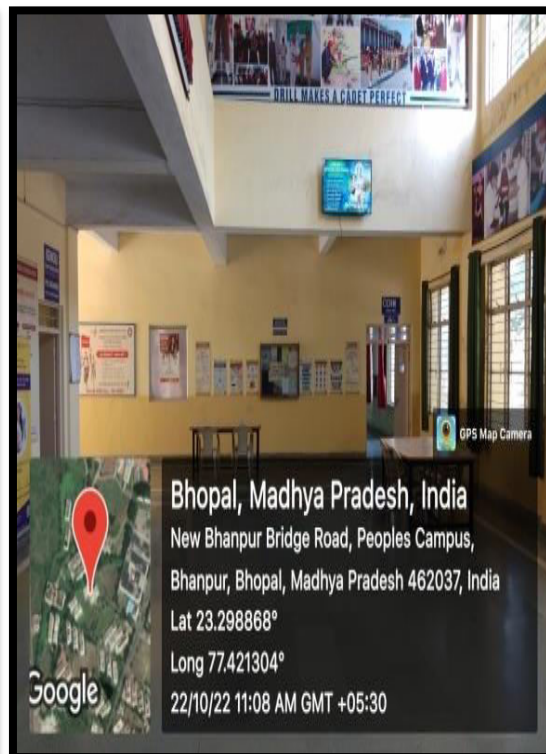
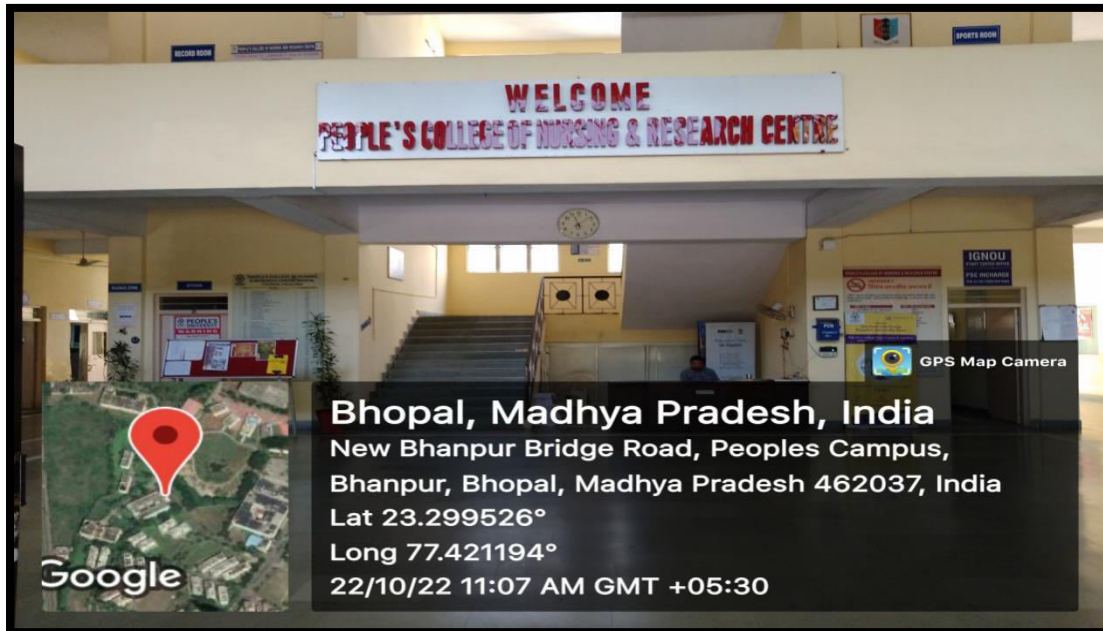


# PEOPLE'S COLLEGE OF NURSING & RESEARCH CENTRE

## INFRASTRUCTURE




## RECEPTION/INQUIRY COUNTER




# GROUND CORRIDOOR

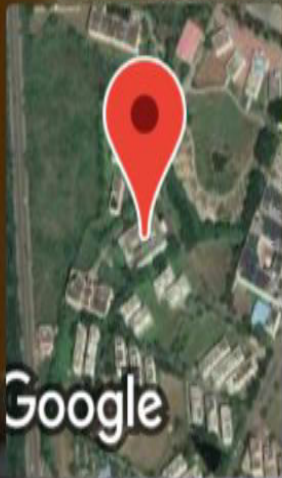
LeftRight



**INTERNAL OPEN GRADEN**



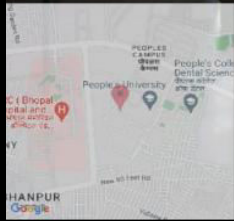
 GPS Map Camera



**Bhopal, Madhya Pradesh, India**  
New Bhanpur Bridge Road, Peoples Campus,  
Bhanpur, Bhopal, Madhya Pradesh 462037, India  
Lat 23.299334°  
Long 77.420958°  
22/10/22 11:11 AM GMT +05:30



**ADMINISTRATIVE OFFICE/STAFF ROOM NO.1**



New Bhanpur Bridge Road, Peoples Campus, Bhanpur, Bhopal, Madhya Pradesh 462037, India

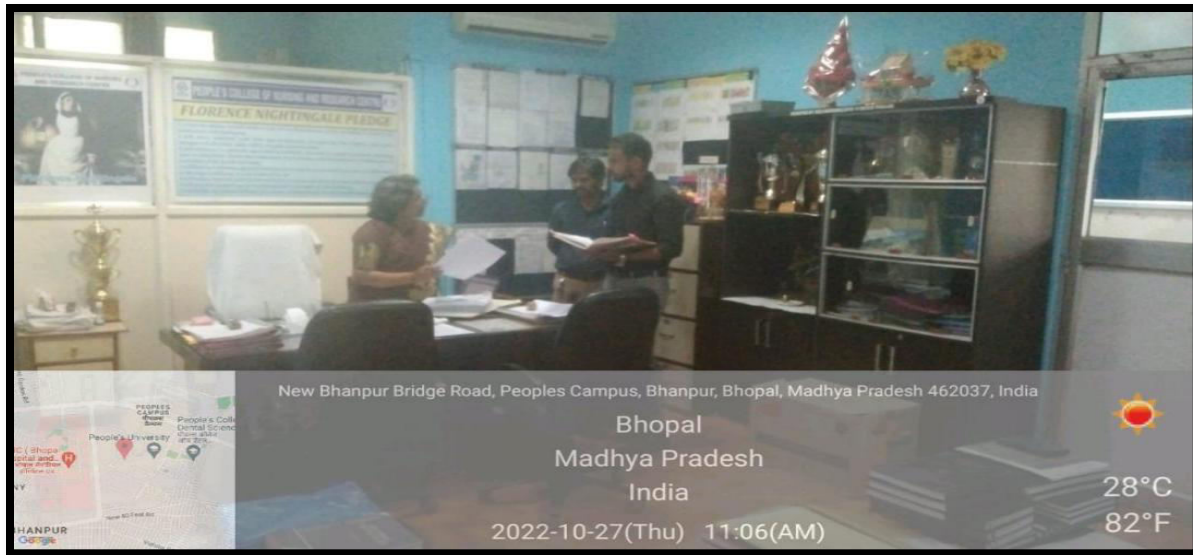
Bhopal  
Madhya Pradesh  
India




28°C  
82°F

2022-10-27(Thu) 10:50(AM)

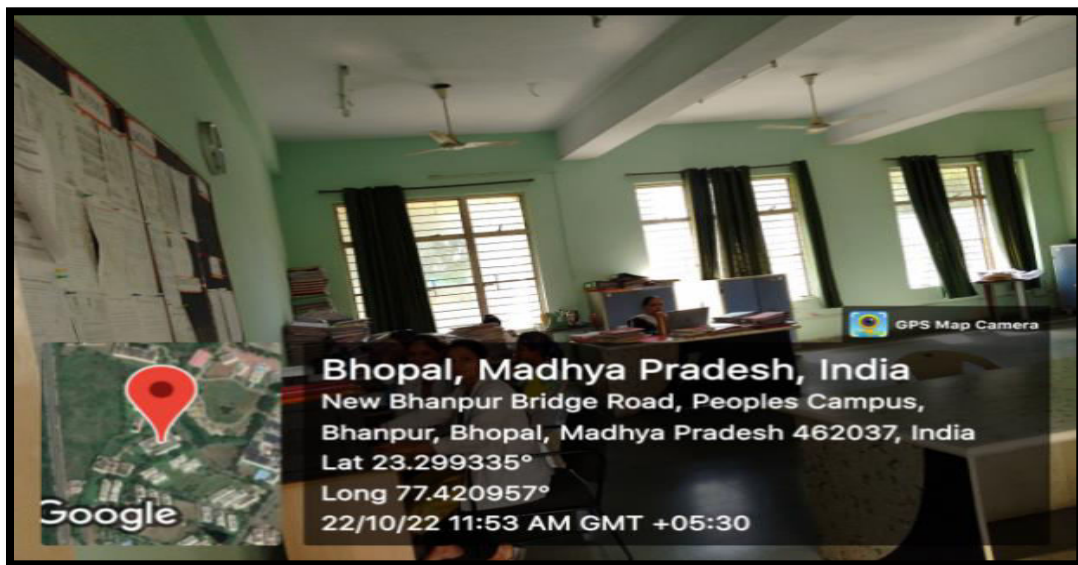
# PRINCIPAL OFFICE



# P.A TO PRINCIPAL




## STAFF ROOM .02



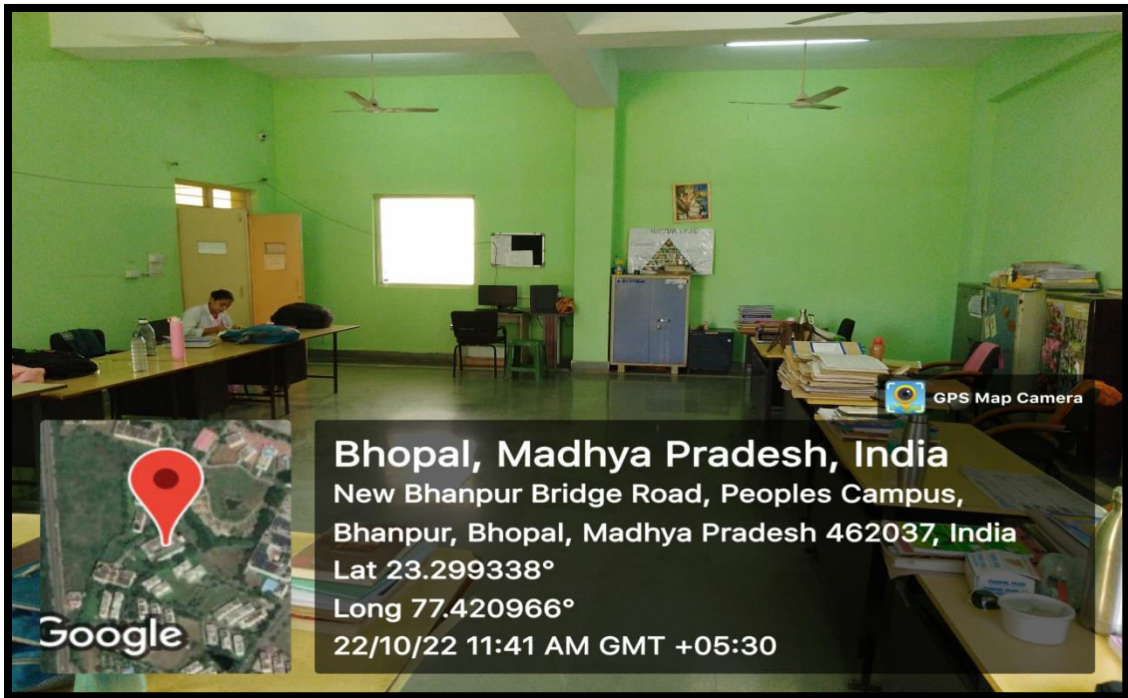
# CONFERENCE HALL



# GNM III YEAR CLASS ROOM



**STAFF ROOM NO.3**



# MALE & FEMALE TOILET

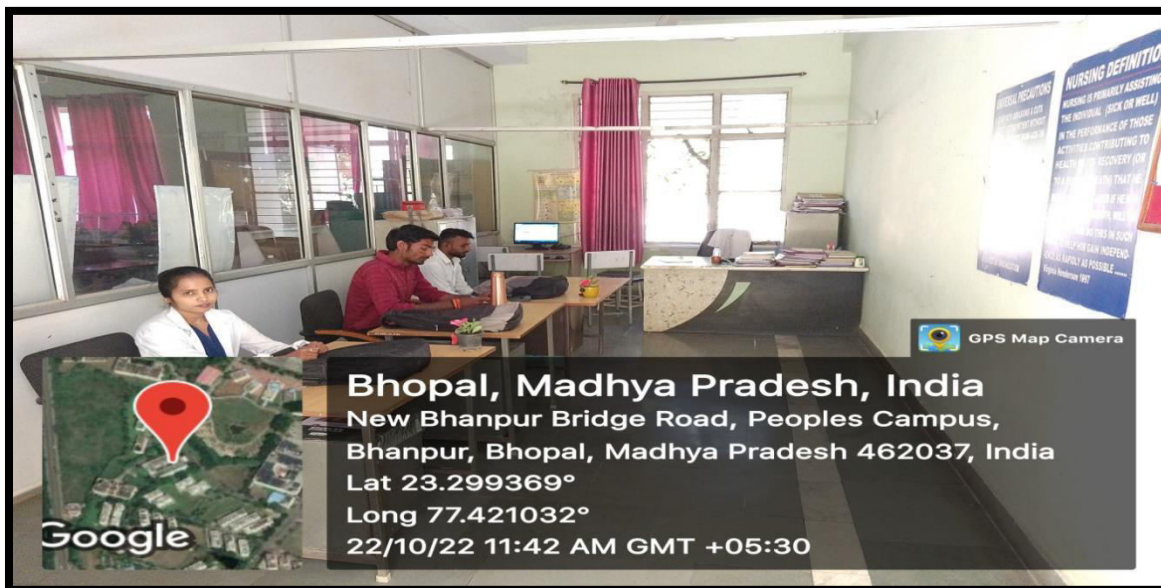





# STAIRS



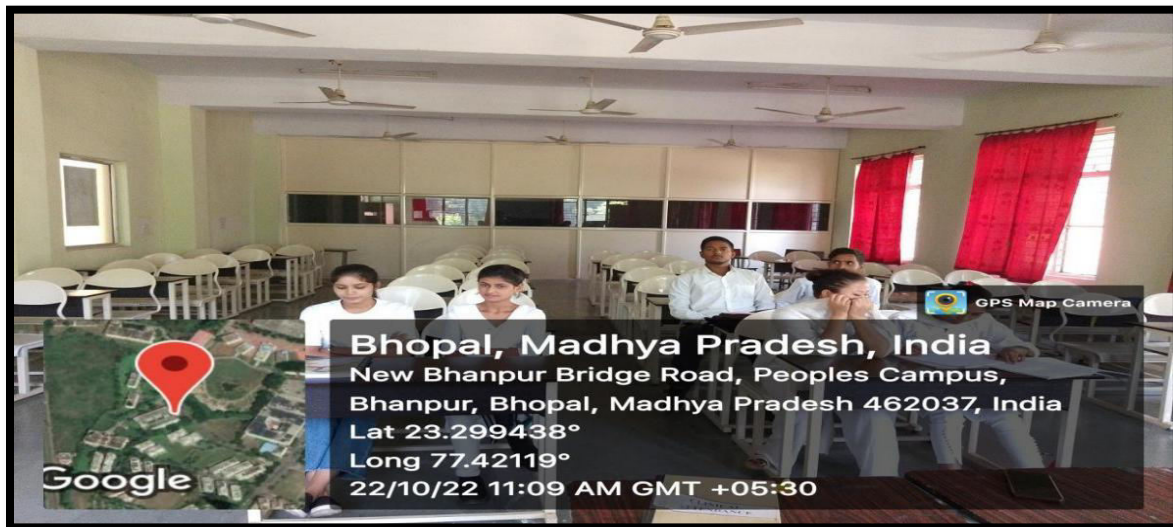
# SKILL LAB /NURSING FOUNDATION LAB / STAFF ROOM NO.4



## GNM II YEAR CLASS ROOM



# GNM I YEAR CLASS ROOM




# IGNOU STUDY CENTRE




# 1 Floor

## STAIRSCORRIDOOR






## SPORT ROOMLAUNGUAGE LAB



# CORRIDOR

LEEFTRICHT




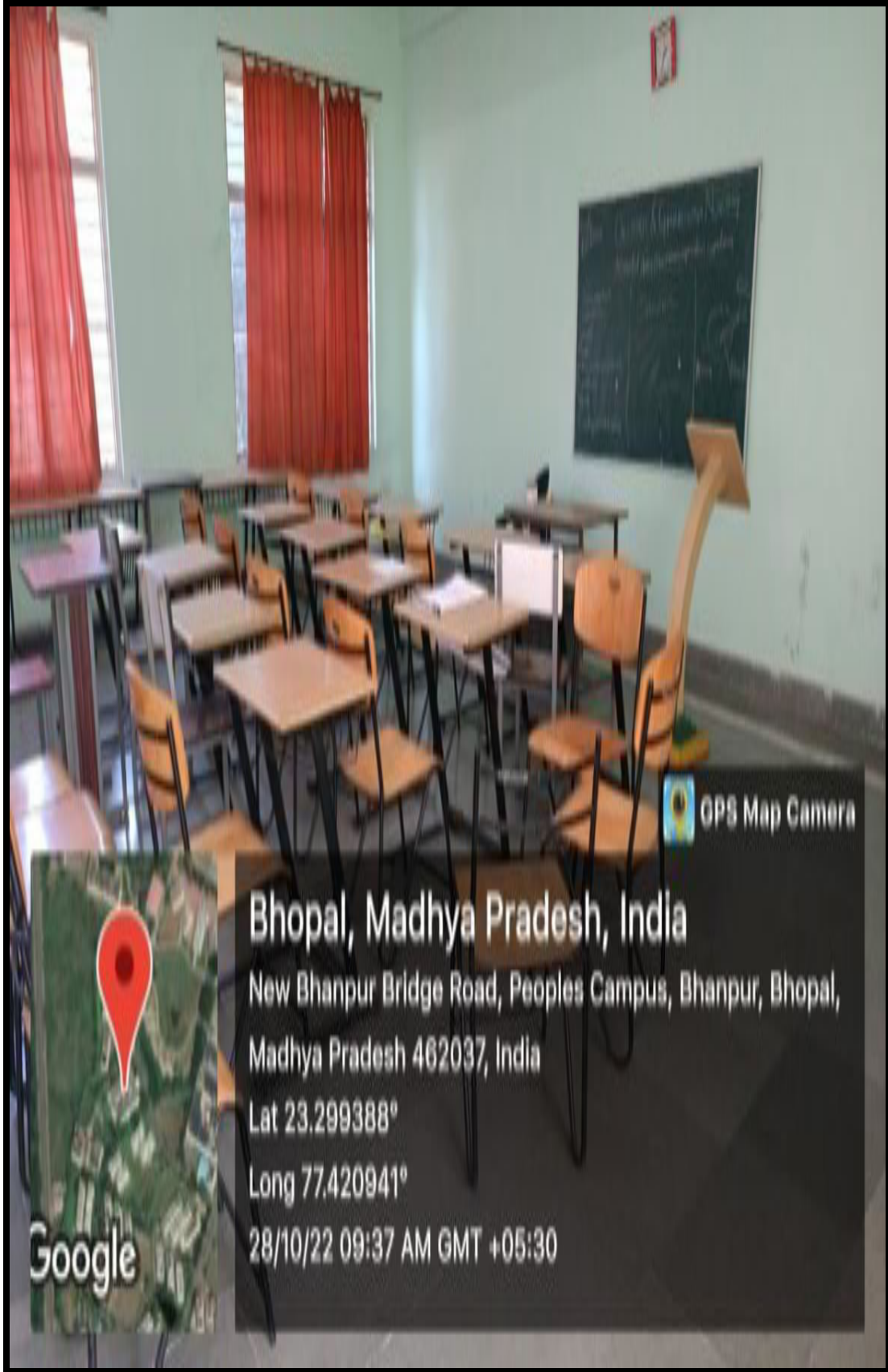
# COMPUTER LAB /A.V AIDS LAB





## M.SC (N) FINAL YEAR CLASS ROOM





GPS Map Camera



Bhopal, Madhya Pradesh, India

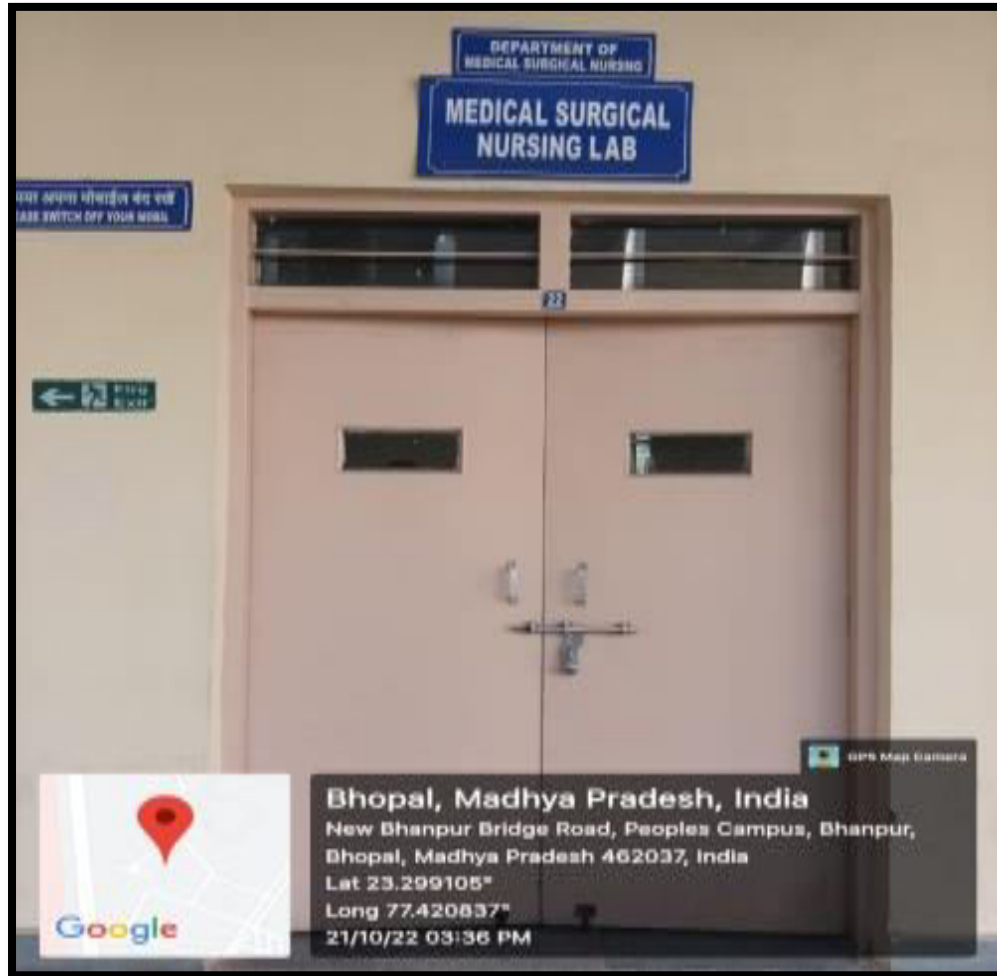
New Bhanpur Bridge Road, Peoples Campus, Bhanpur, Bhopal,  
Madhya Pradesh 462037, India

Lat 23.299388°

Long 77.420941°

28/10/22 09:37 AM GMT +05:30

# MEDICAL SURGICAL LAB



**M.SC PRE CLASS ROM**




**MALE /FEMALE TOILET**



# B.SC N I YEAR CLASS ROOM




## B.SC (Nursing)II year



# PEDIATRIC LAB




## COMMUNITY HEALTH (N) LAB







# NUTRITION LAB /PB B.Sc(N) I YEAR CLASS ROOM



# POST BASIC B.Sc I YEAR

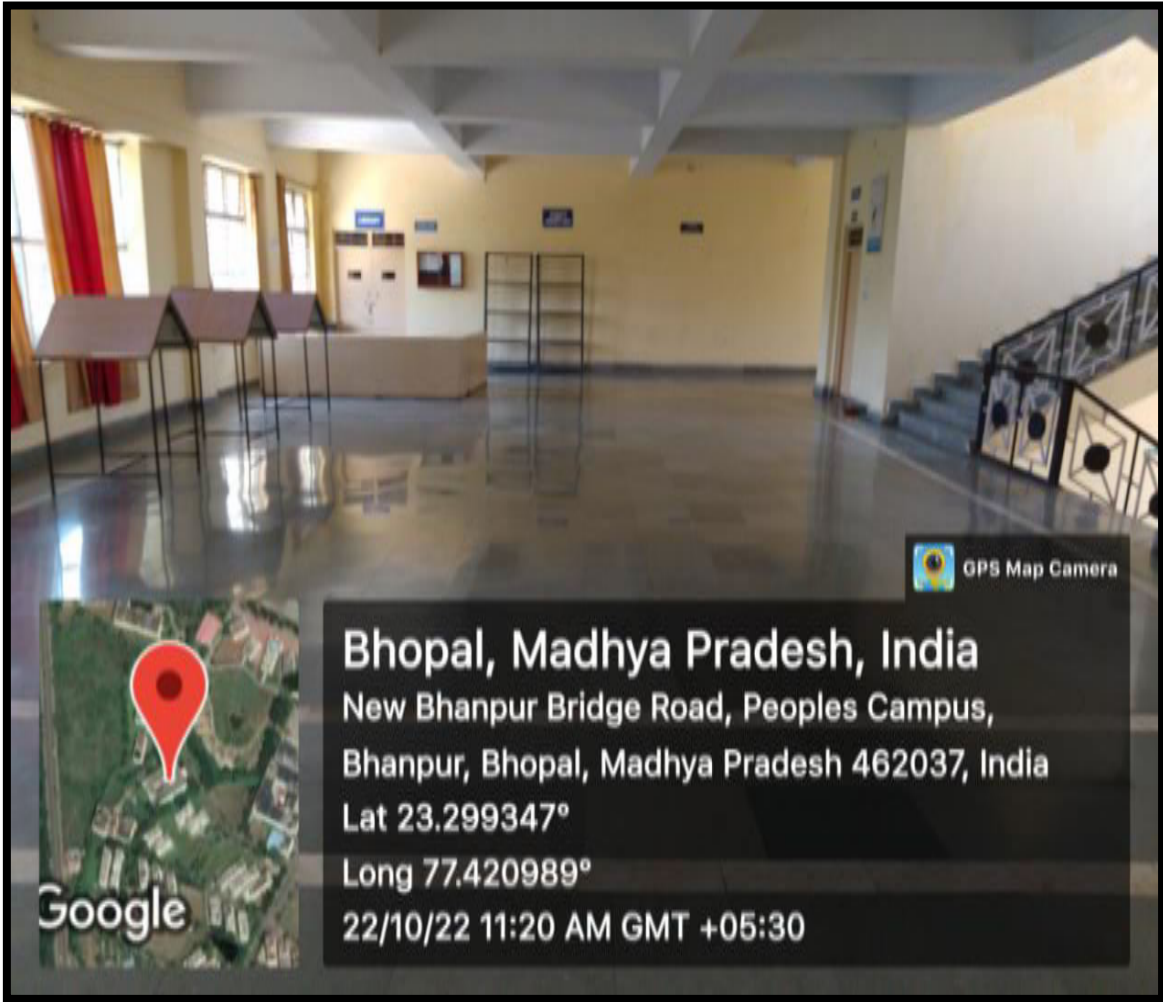


## 2 Floor




## PSYCHITRIC LAB /H.O.D ROOM





GPS Map Camera



**Bhopal, Madhya Pradesh, India**

New Bhanpur Bridge Road, Peoples Campus,

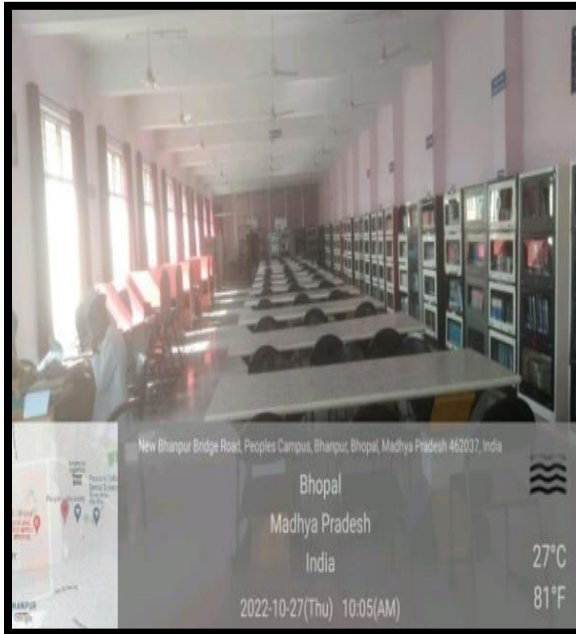
Bhanpur, Bhopal, Madhya Pradesh 462037, India

Lat 23.299347°


Long 77.420989°

22/10/22 11:20 AM GMT +05:30

# LIBRARY



# STUDENT,S PROPERTY RACK



# READING ROOM



## B.Sc NURSING III YEAR






**M.Sc NURSING PREV**



**POST BASIC B.Sc NURSING II YEAR**



**B.Sc NURSUNG IV YEAR**




New Bhanpur Bridge Road, Peoples Campus, Bhanpur, Bhopal, Madhya Pradesh 462037, India

Bhopal

Madhya Pradesh

India

2022-11-05(Sat) 10:48(AM)




28°C


82°F

# AUDITORIUM ROOM





## RECEPTION



## DEAN OFFICE




## ADMIN OFFICE





## CENTRAL STORE



## CONFERENCE ROOM



# READING SECTION







## STAFF SECTION



# ORAL



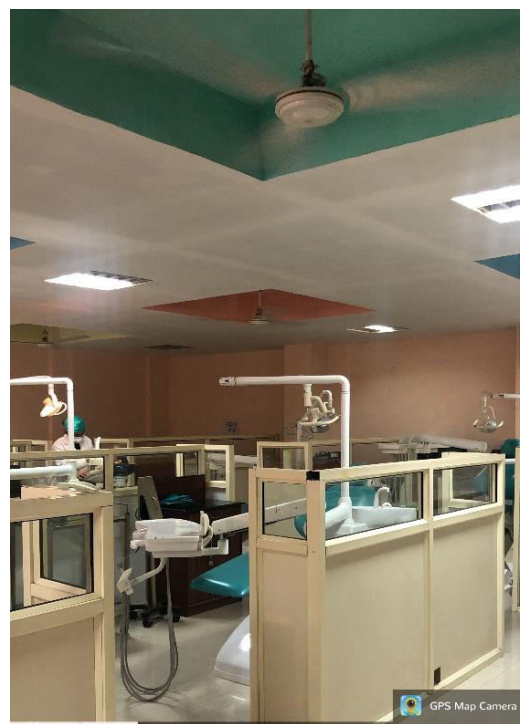
# MEDICINE AND RADIOLOGY DEPARTMENT



GPS Map Camera



Bhopal, MP, India  
Bhanpura, Bhopal, 462037, MP, India  
Lat 23.299392, Long 77.424151  
08/30/2022 03:11 PM



GPS Map Camera




Bhopal, MP, India  
Bhanpura, Bhopal, 462037, MP, India  
Lat 23.299351, Long 77.424123  
08/30/2022 03:11 PM

# STERILIZATION SECTION



## X-RAY ROOM

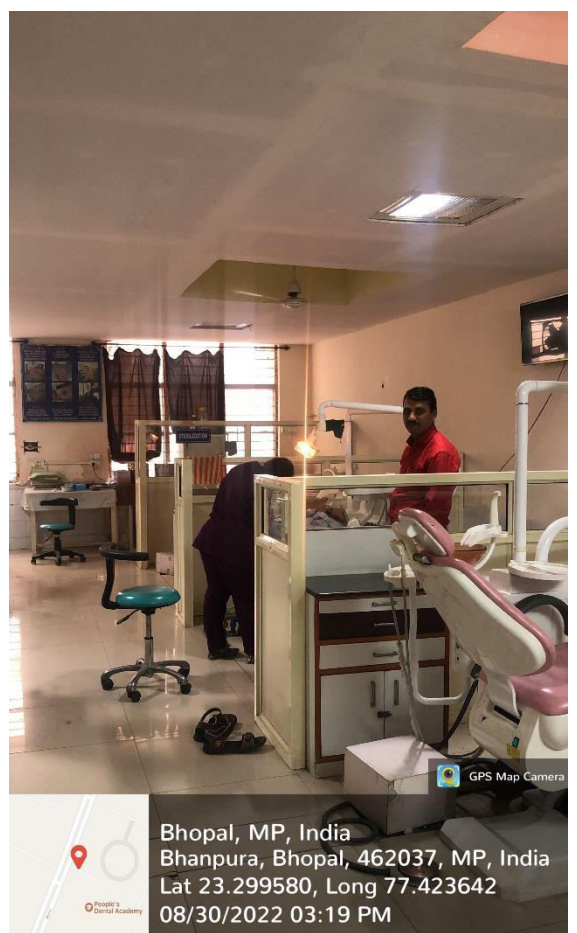
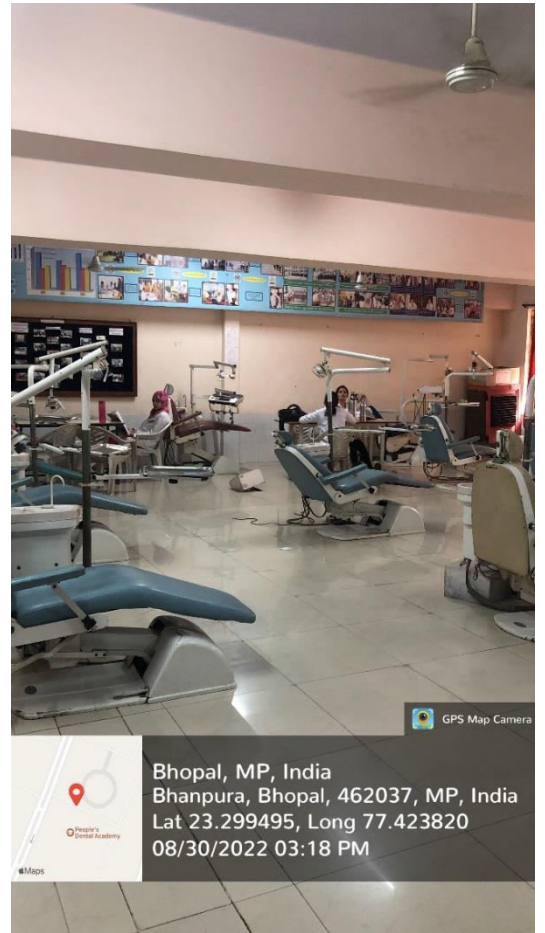




**DIGITAL OPG ROOM**




# PUBLIC HEALTH DENTISTRY

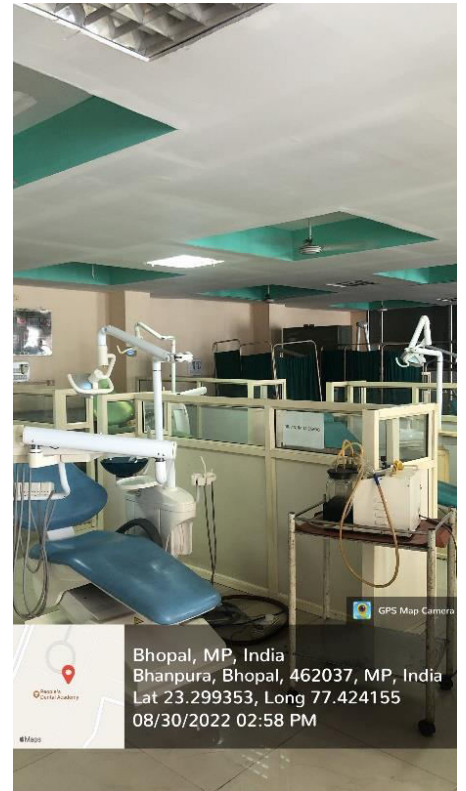


# SEMINAR ROOM




# DEPARTMENT OF ORAL AND MAXILLOFACIAL SURGERY





## DEPARTMENT OF ORAL PATHOLOGY AND MICROBIOLOGY








Bhopal, MP, India  
Bhanpura, Bhopal, 462037, MP, India  
Lat 23.299491, Long 77.424003  
08/30/2022 02:52 PM



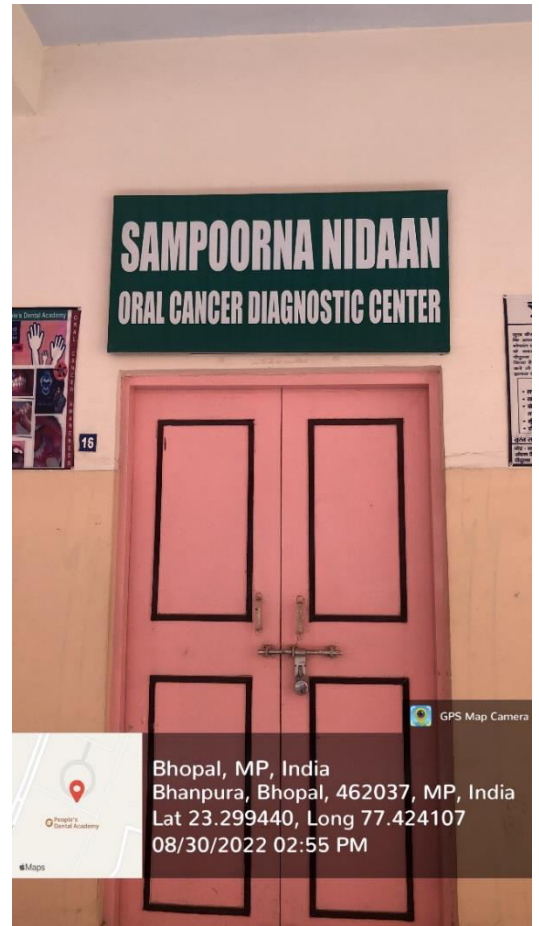
Bhopal, MP, India  
Bhanpura, Bhopal, 462037, MP, India  
Lat 23.299541, Long 77.423856  
08/30/2022 03:01 PM




Bhopal, MP, India  
Bhanpura, Bhopal, 462037, MP, India  
Lat 23.299544, Long 77.423901  
08/30/2022 02:59 PM





Bhopal, MP, India  
Bhanpura, Bhopal, 462037, MP, India  
Lat 23.299503, Long 77.423966  
08/30/2022 03:01 PM



## LECTURE HALL I

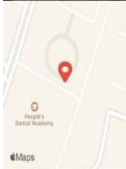


# DEPARTMENT OF PROSTHODONTICS CROWN AND BRIDGES







GPS Map Camera




Bhopal, MP, India  
Bhanpura, Bhopal, 462037, MP, India  
Lat 23.299426, Long 77.424144  
08/30/2022 02:43 PM




Lat 23.299308, Long 77.424045  
08/30/2022 02:42 PM



GPS Map Camera




Bhopal, MP, India  
Bhanpura, Bhopal, 462037, MP, India  
Lat 23.299447, Long 77.424112  
08/30/2022 02:43 PM



Lat 23.299426, Long 77.424045  
08/30/2022 02:44 PM



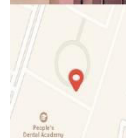
GPS Map Camera



Bhopal, MP, India  
Bhanpura, Bhopal, 462037, MP, India  
Lat 23.299273, Long 77.423987  
08/30/2022 02:42 PM



GPS Map Camera



Bhopal, MP, India  
Bhanpura, Bhopal, 462037, MP, India  
Lat 23.299444, Long 77.424078  
08/30/2022 02:44 PM

# **PRE CLINICAL PROSTHODONTIC LAB**



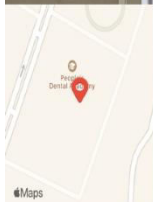
## LECTURE HALL II

## **DEPARTMENT OF CONSERVATIVE DENTISTRY AND ENDODONTICS**





GPS Map Camera



**Bhopal, MP, India**  
Bhanpura, Bhopal, 462037, MP, India  
Lat 23.299007, Long 77.423822  
08/30/2022 02:46 PM

Apple Maps



GPS Map Camera




**Bhopal, MP, India**  
Bhanpura, Bhopal, 462037, MP, India  
Lat 23.299220, Long 77.424019  
08/30/2022 02:45 PM

Apple Maps

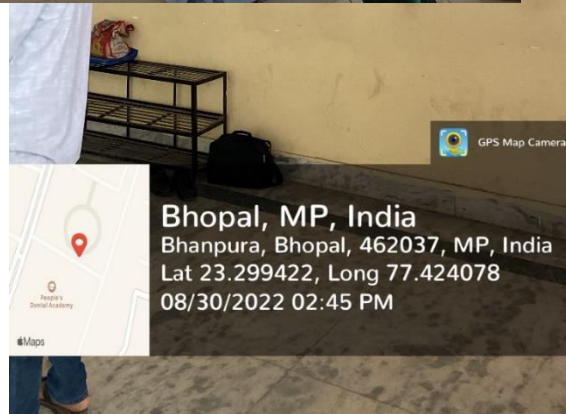


GPS Map Camera




**Bhopal, MP, India**  
Bhanpura, Bhopal, 462037, MP, India  
Lat 23.299417, Long 77.424087  
08/30/2022 02:45 PM

Apple Maps



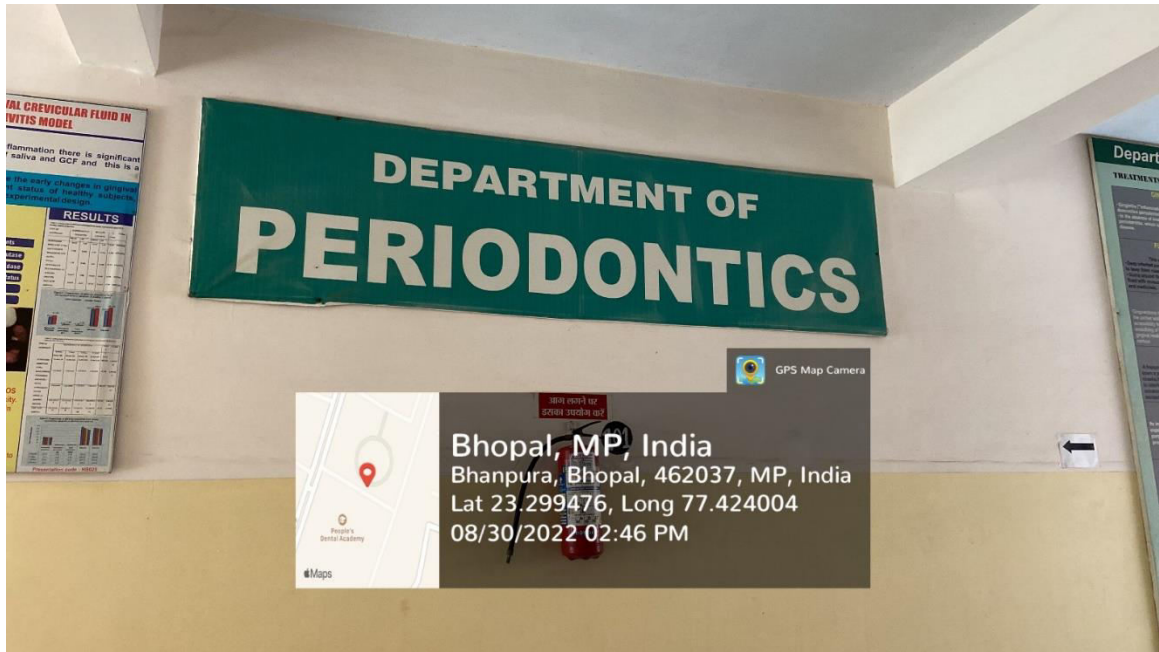
GPS Map Camera



**Bhopal, MP, India**  
Bhanpura, Bhopal, 462037, MP, India  
Lat 23.299422, Long 77.424078  
08/30/2022 02:45 PM


Apple Maps





## DEPARTMENT OF PERIODONTICS





GPS Map Camera

Bhopal, MP, India  
Bhanpura, Bhopal, 462037, MP, India  
Lat 23.299464, Long 77.423903  
08/30/2022 02:47 PM

Apple Maps



GPS Map Camera

Bhopal, MP, India  
Bhanpura, Bhopal, 462037, MP, India  
Lat 23.299471, Long 77.423940  
08/30/2022 02:47 PM

Apple Maps



GPS Map Camera

Bhopal, MP, India  
Bhanpura, Bhopal, 462037, MP, India  
Lat 23.299396, Long 77.424210  
08/30/2022 02:48 PM

Apple Maps



GPS Map Camera

Bhopal, MP, India  
Bhanpura, Bhopal, 462037, MP, India  
Lat 23.299464, Long 77.424018  
08/30/2022 02:47 PM

Apple Maps



Bhopal, MP, India  
 Bhanpura, Bhopal, 462037, MP, India  
 Lat 23.299374, Long 77.423885  
 08/30/2022 02:48 PM



Bhopal, MP, India  
 Bhanpura, Bhopal, 462037, MP, India  
 Lat 23.299409, Long 77.424190  
 08/30/2022 02:49 PM

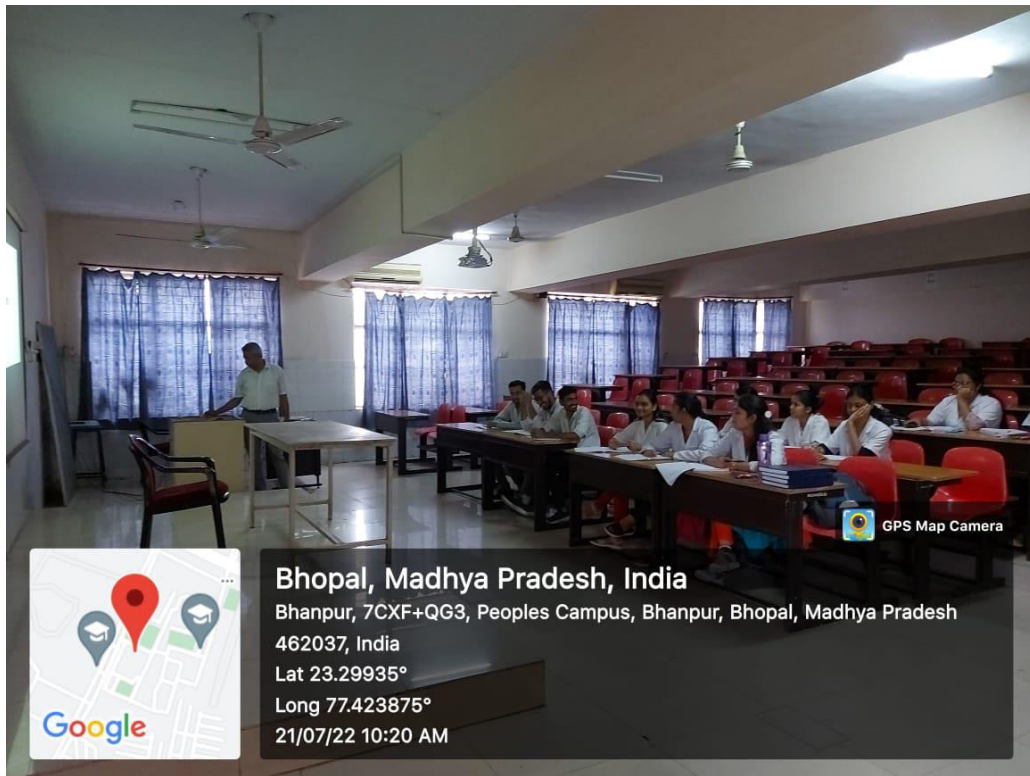
**STERILIZATION SECTION**



Bhopal, MP, India  
 Bhanpura, Bhopal, 462037, MP, India  
 Lat 23.299471, Long 77.423940  
 08/30/2022 02:47 PM



Bhopal, MP, India  
 Bhanpura, Bhopal, 462037, MP, India  
 Lat 23.299272, Long 77.423910  
 08/30/2022 02:48 PM





**LECTUR  
 E HALL  
 III**





## DEPARTMENT OF PEDIATRIC AND PREVENTIVE DENTISTRY






Bhopal, MP, India  
Bhanpura, Bhopal, 462037, MP, India  
Lat 23.299142, Long 77.423541  
08/30/2022 02:53 PM




Bhopal, MP, India  
Bhanpura, Bhopal, 462037, MP, India  
Lat 23.299354, Long 77.424255  
08/30/2022 02:52 PM

**PG LAB**



Bhopal, MP, India  
Bhanpura, Bhopal, 462037, MP, India  
Lat 23.299189, Long 77.423605  
08/30/2022 02:53 PM



## **DEPARTMENT OF ORTHODONTICS AND DENTOFACIAL ORTHOPEDICS**



**UG CLINIC**





**STERILIZATION SECTION**

**PG CLINIC**






## SEMINAR LAB




## TRACING AREA



## LECTURE HALL IV



## PRE CLINICAL CONSERVATIVE DENTISTRY





# Seminar Hall



GPS Map Camera

**Bhopal, Madhya Pradesh, India**

Bhanpur Bridge, Bhanpur, Bhopal, Madhya Pradesh 462037,  
India

Lat 23.299326°

Long 77.430574°

20/10/21 02:16 PM

Patel .ket



Google

# Library



GPS Map Camera



**Bhopal, Madhya Pradesh, India**

**Ayodhya Bypass Road,, Bhanpur, Peoples Campus, Bhanpur,  
Bhopal, Madhya Pradesh 462037, India**

**Lat 23.301911°**

**Long 77.426865°**

**20/10/21 02:37 PM**

# Computer Lab



GPS Map Camera



**Bhopal, Madhya Pradesh, India**

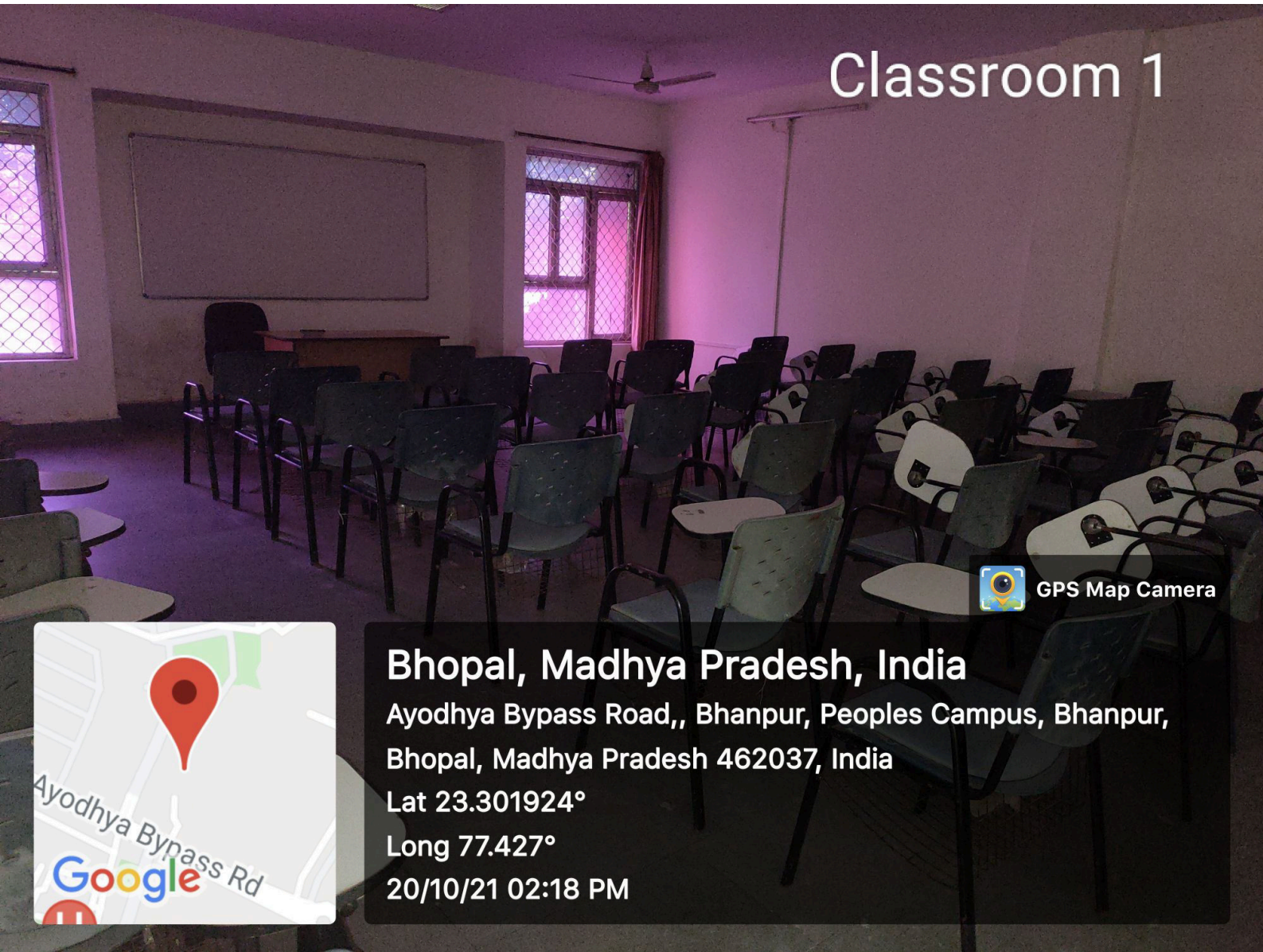
Ayodhya Bypass Road,, Bhanpur, Peoples Campus, Bhanpur,  
Bhopal, Madhya Pradesh 462037, India

Lat 23.301912°

Long 77.426906°

20/10/21 02:33 PM

# Classroom 1



GPS Map Camera



**Bhopal, Madhya Pradesh, India**

Ayodhya Bypass Road,, Bhanpur, Peoples Campus, Bhanpur,  
Bhopal, Madhya Pradesh 462037, India

Lat 23.301924°

Long 77.427°

20/10/21 02:18 PM

# Classroom 2



GPS Map Camera



**Bhopal, Madhya Pradesh, India**

Ayodhya Bypass Road,, Bhanpur, Peoples Campus, Bhanpur,  
Bhopal, Madhya Pradesh 462037, India

Lat 23.302032°

Long 77.426874°

20/10/21 02:18 PM



# Classroom 3



GPS Map Camera



**Bhopal, Madhya Pradesh, India**

Ayodhya Bypass Road,, Bhanpur, Peoples Campus, Bhanpur,  
Bhopal, Madhya Pradesh 462037, India

Lat 23.301922°

Long 77.426974°

20/10/21 02:19 PM

# Classroom 4



GPS Map Camera



**Bhopal, Madhya Pradesh, India**  
Ayodhya Bypass Road,, Bhanpur, Peoples Campus, Bhanpur,  
Bhopal, Madhya Pradesh 462037, India  
Lat 23.301912°  
Long 77.426864°  
20/10/21 02:22 PM

# Classroom 5



GPS Map Camera



**Bhopal, Madhya Pradesh, India**

Ayodhya Bypass Road,, Bhanpur, Peoples Campus, Bhanpur,  
Bhopal, Madhya Pradesh 462037, India

Lat 23.301922°

Long 77.426992°

20/10/21 02:24 PM

# Classroom 6



GPS Map Camera



**Bhopal, Madhya Pradesh, India**

Ayodhya Bypass Road,, Bhanpur, Peoples Campus, Bhanpur,  
Bhopal, Madhya Pradesh 462037, India

Lat 23.301914°

Long 77.426912°

20/10/21 02:25 PM

# Classroom 7



GPS Map Camera



**Bhopal, Madhya Pradesh, India**

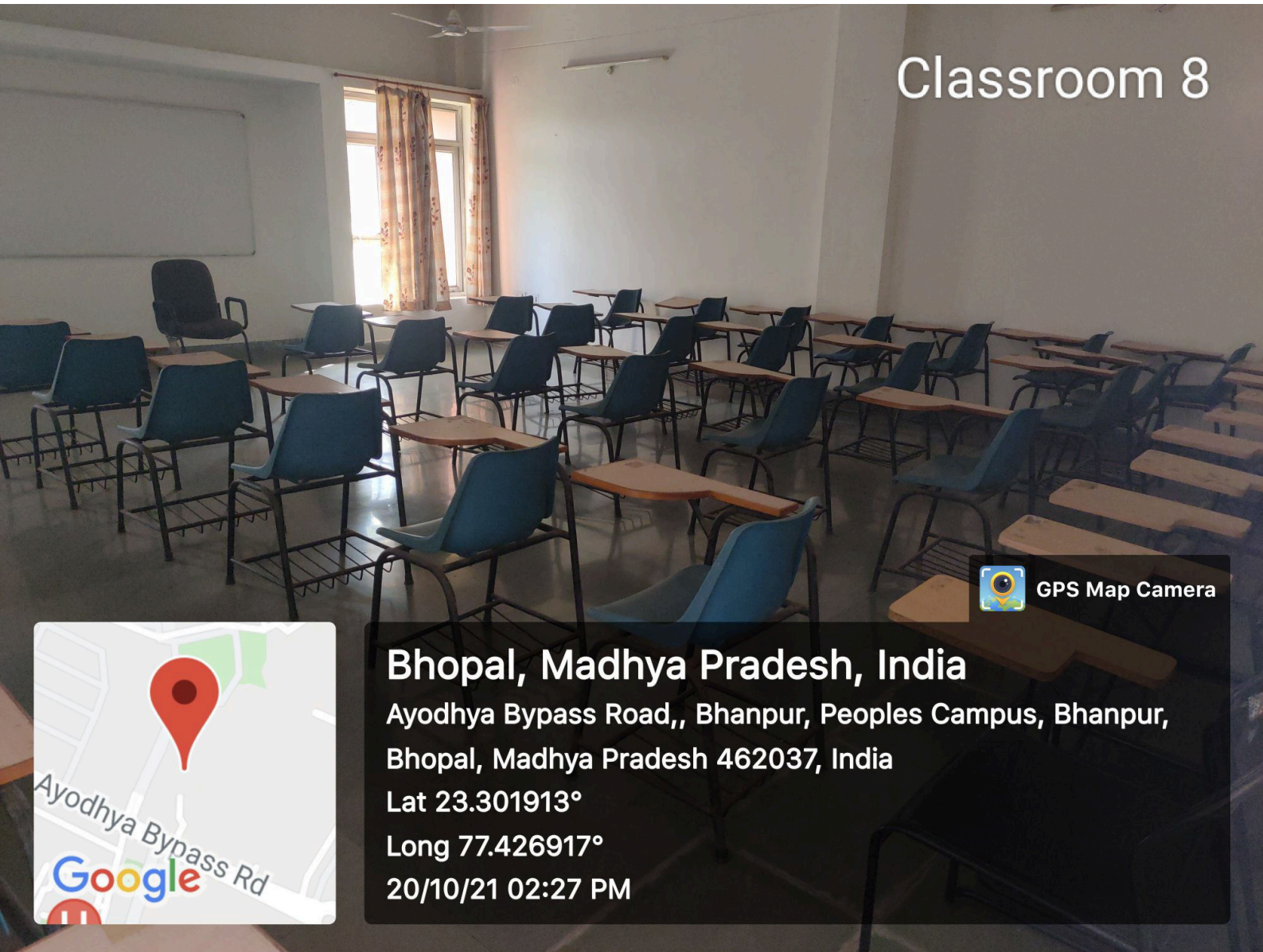
Ayodhya Bypass Road,, Bhanpur, Peoples Campus, Bhanpur,  
Bhopal, Madhya Pradesh 462037, India

Lat 23.301914°

Long 77.426912°

20/10/21 02:26 PM

# Classroom 8



GPS Map Camera



**Bhopal, Madhya Pradesh, India**

Ayodhya Bypass Road,, Bhanpur, Peoples Campus, Bhanpur,  
Bhopal, Madhya Pradesh 462037, India

Lat 23.301913°

Long 77.426917°

20/10/21 02:27 PM

# Tutorial Room 1



GPS Map Camera



**Bhopal, Madhya Pradesh, India**

Ayodhya Bypass Rd, Peoples Campus, Bhanpur, Bhopal,  
Madhya Pradesh 462037, India

Lat 23.301474°

Long 77.426652°

20/10/21 02:38 PM

# Tutorial Room 2



GPS Map Camera



**Bhopal, Madhya Pradesh, India**

Ayodhya Bypass Rd, Peoples Campus, Bhanpur, Bhopal,  
Madhya Pradesh 462037, India

Lat 23.301668°

Long 77.426577°

20/10/21 02:38 PM



# Computer Lab



GPS Map Camera



**Bhopal, Madhya Pradesh, India**

Ayodhya Bypass Road,, Bhanpur, Peoples Campus, Bhanpur,  
Bhopal, Madhya Pradesh 462037, India

Lat 23.301912°

Long 77.426906°

20/10/21 02:33 PM

# Library



GPS Map Camera



**Bhopal, Madhya Pradesh, India**

Ayodhya Bypass Road,, Bhanpur, Peoples Campus, Bhanpur,  
Bhopal, Madhya Pradesh 462037, India

Lat 23.301911°

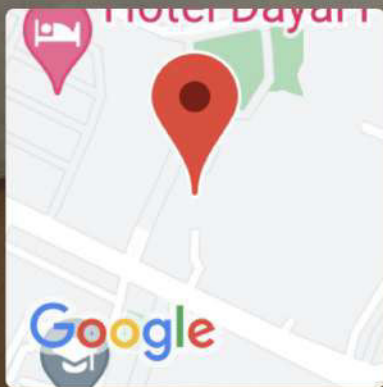
Long 77.426865°

20/10/21 02:37 PM

# Smart Class 1



GPS Map Camera



**Bhopal, Madhya Pradesh, India**

Ayodhya Bypass Road,, 8C2G+MRJ, Bhanpur, Peoples

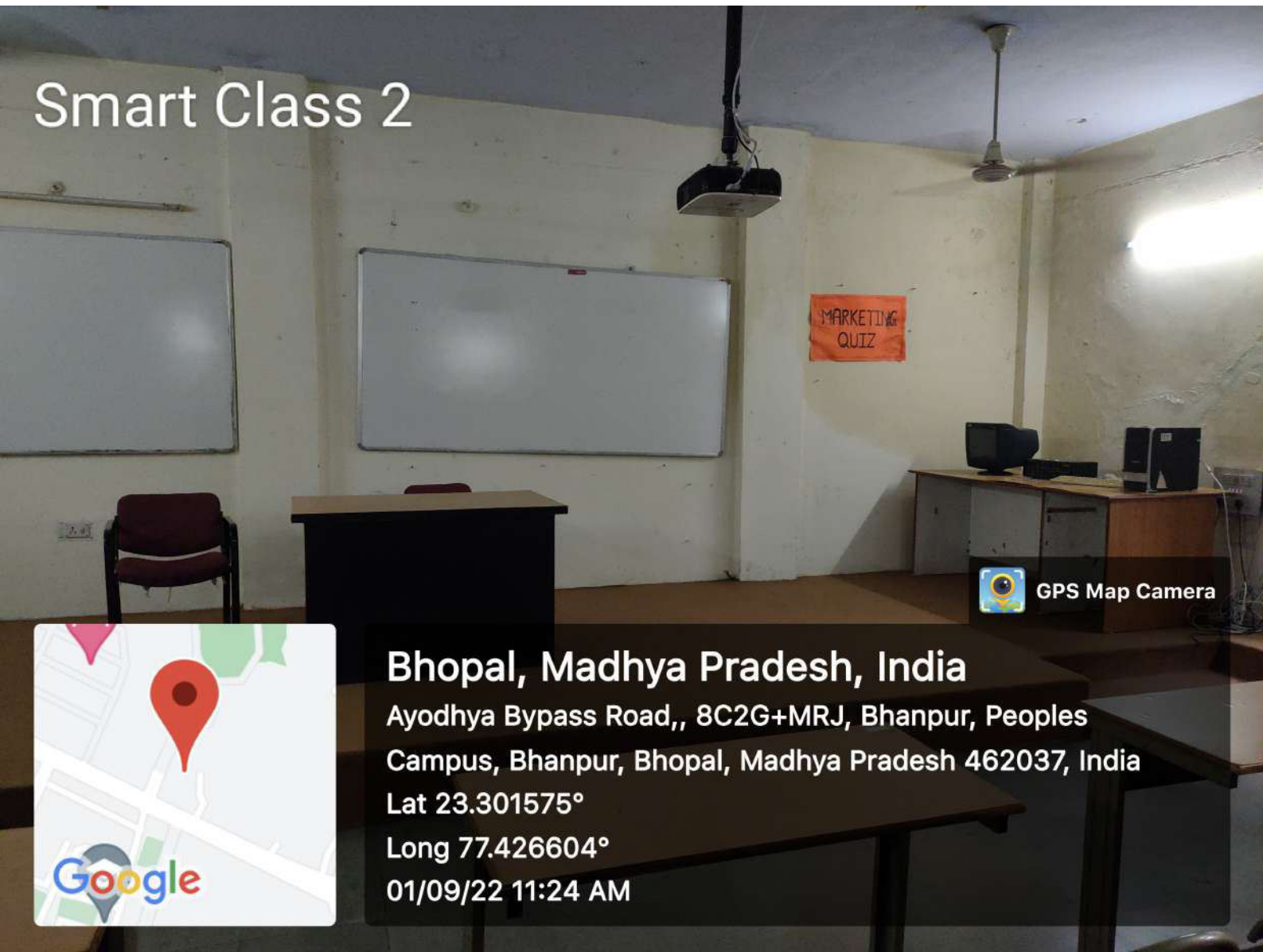
Campus, Bhanpur, Bhopal, Madhya Pradesh 462037, India

Lat 23.301963°

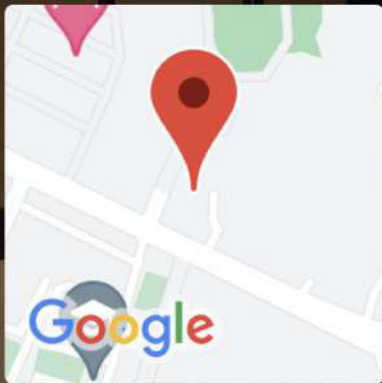
Long 77.426846°

01/09/22 11:23 AM

# Smart Class 2



GPS Map Camera



**Bhopal, Madhya Pradesh, India**

Ayodhya Bypass Road,, 8C2G+MRJ, Bhanpur, Peoples

Campus, Bhanpur, Bhopal, Madhya Pradesh 462037, India

Lat 23.301575°

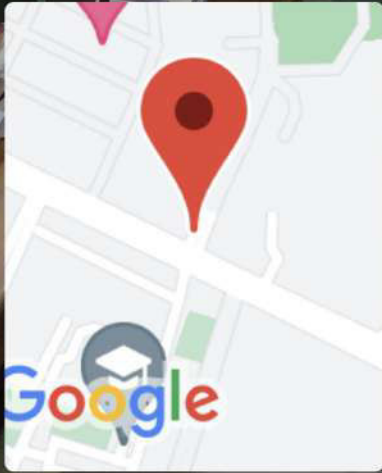
Long 77.426604°

01/09/22 11:24 AM

# Research Room



 GPS Map Camera



**Bhopal, Madhya Pradesh, India**  
**8C2G+GCJ, Peoples Campus, Bhanpur, Bhopal,**  
**Madhya Pradesh 462037, India**  
**Lat 23.30138°**  
**Long 77.426064°**  
**16/09/22 09:49 AM GMT +05:30**

## SCHOOL OF PHARMACY & RESEARCH

### COMPUTER LAB



**Bhopal, Madhya Pradesh, India**

Vidisha Bypass Rd, BMHRC Campus, Bhanpur,

Bhopal, Madhya Pradesh 462038, India

Lat N 23° 18' 1.29096"

Long E 77° 25' 6.85956"

17/09/20 02:45 PM



## SCHOOL OF PHARMACY & RESEARCH

### SEMINAR HALL



**Bhopal, Madhya Pradesh, India**

Unnamed Road, Peoples Campus, Bhanpur,

Bhopal, Madhya Pradesh 462037, India

Lat N 23° 18' 1.43568"

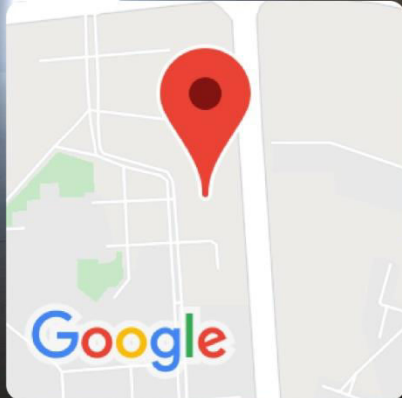
Long E 77° 25' 16.4946"

17/09/20 02:49 PM



## SCHOOL OF PHARMACY & RESEARCH

### LABORATORIE



**Bhopal, Madhya Pradesh, India**

Vidisha Bypass Rd, BMHRC Campus, Bhanpur,

Bhopal, Madhya Pradesh 462038, India

Lat N 23° 18' 3.86964"

Long E 77° 25' 6.88296"

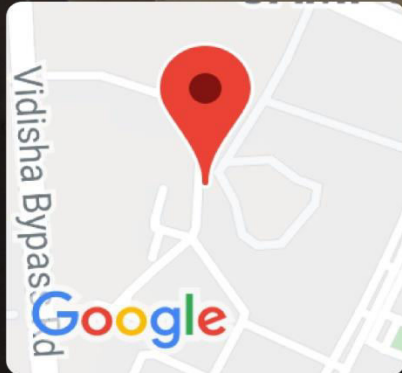
17/09/20 02:43 PM





## SCHOOL OF PHARMACY & RESEARCH

### CLASSROOM



**Bhopal, Madhya Pradesh, India**

Unnamed Road, Peoples Campus, Bhanpur,

Bhopal, Madhya Pradesh 462037, India

Lat N 23° 18' 1.43568"

Long E 77° 25' 16.4946"

17/09/20 02:47 PM

